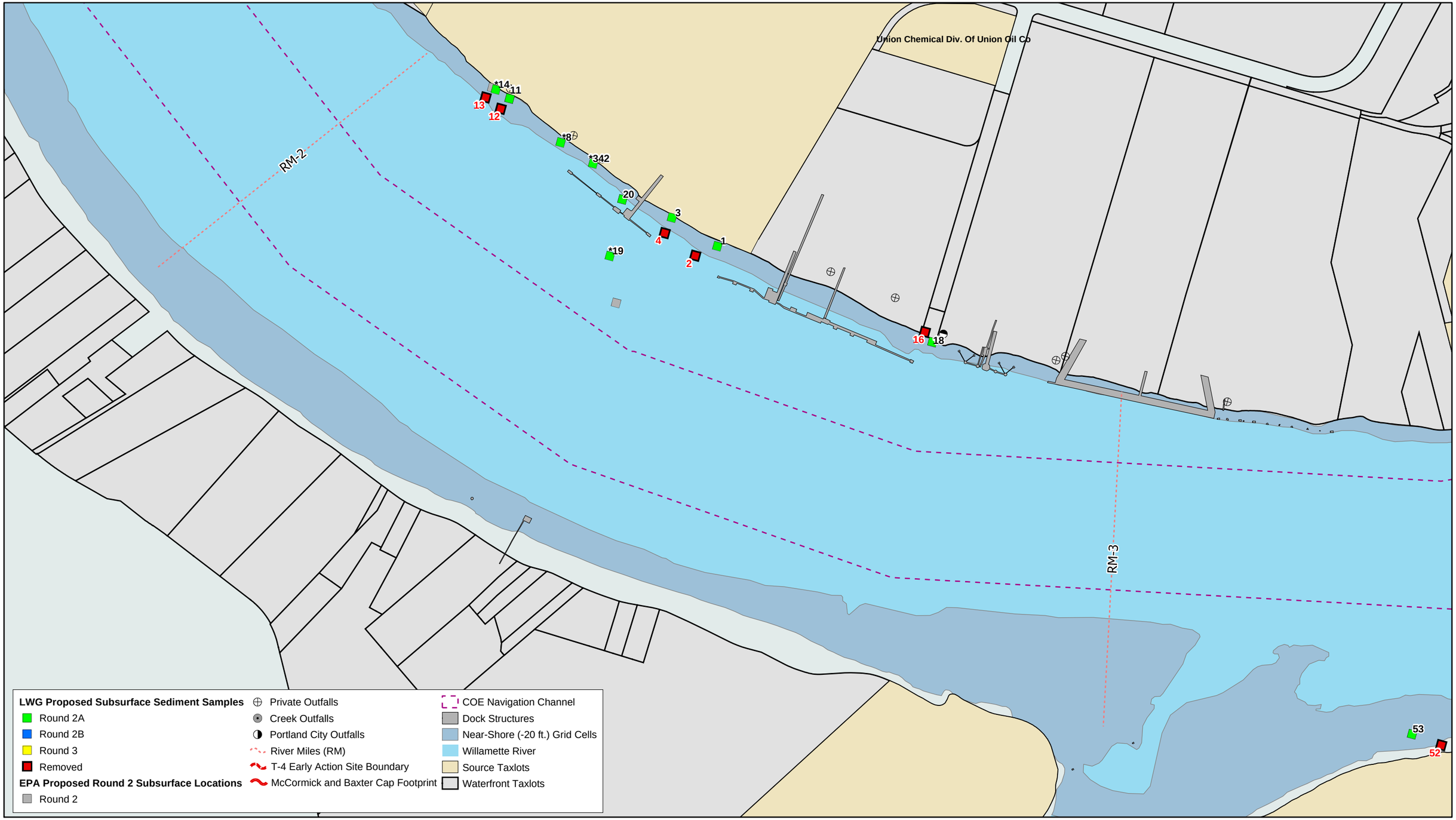

Portland Harbor: Round 2 Field Sampling Plan
NOAA CPRD Review of LWG Proposed
Subsurface Sediment Sample Locations

River Miles 2-3

0 500 1,000 2,000 Feet

NOTES
* LWG Sample location moved from
EPA Rd. 2 Sampling Plan
Coordinate System: Oregon State Plane
North Zone, International Feet, NAD83

Map: c:\gis\projects\portlandharbor\ph_011604.mxd

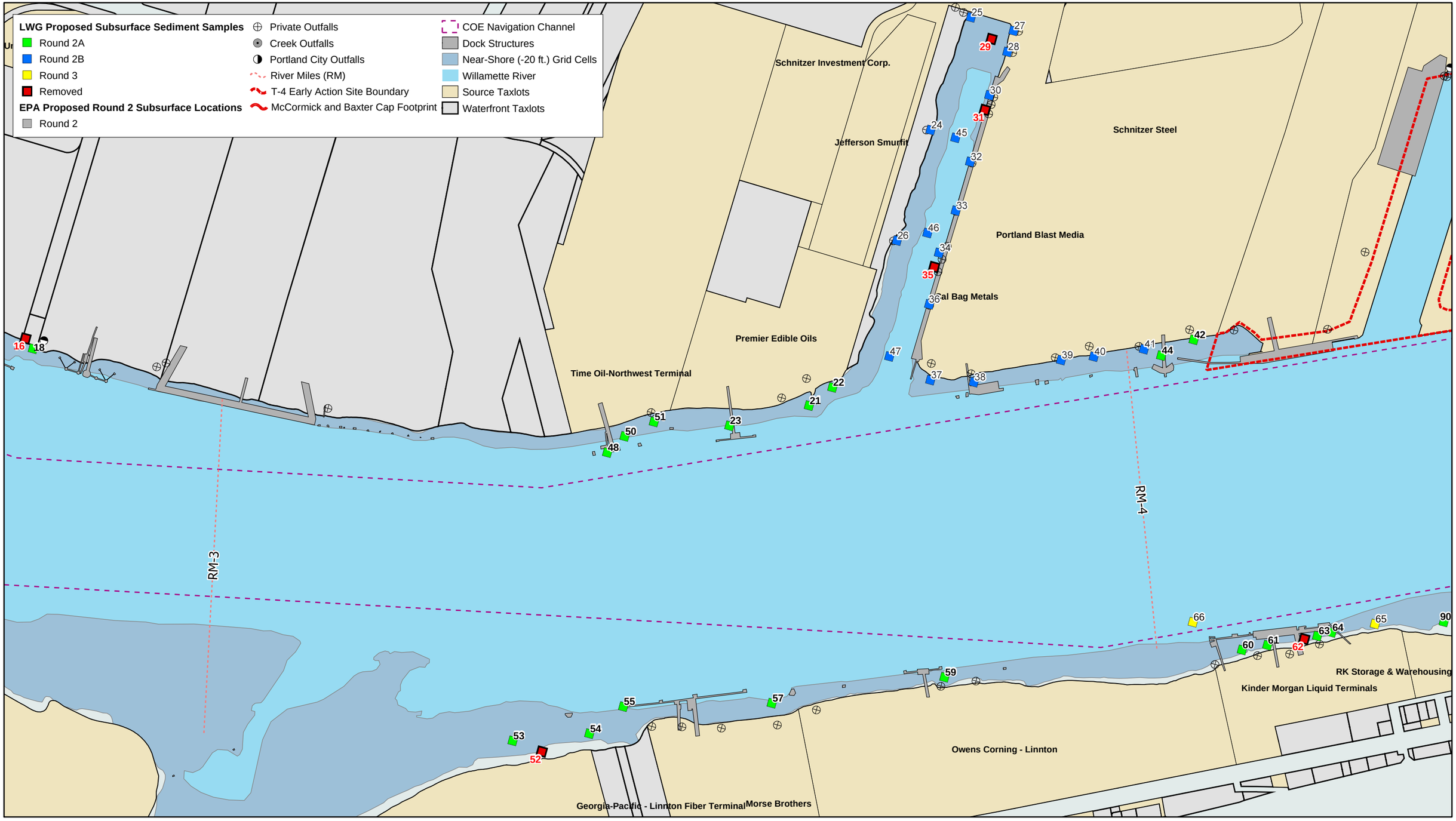

Portland Harbor: Round 2 Field Sampling Plan
NOAA CPRD Review of LWG Proposed
Subsurface Sediment Sample Locations

River Miles 3-4

0 500 1,000 2,000 Feet

NOTES
* LWG Sample location moved from
EPA Rd. 2 Sampling Plan
Coordinate System: Oregon State Plane
North Zone, International Feet, NAD83

Map: c:\gis\projects\portlandharbor\ph_011604.mxd

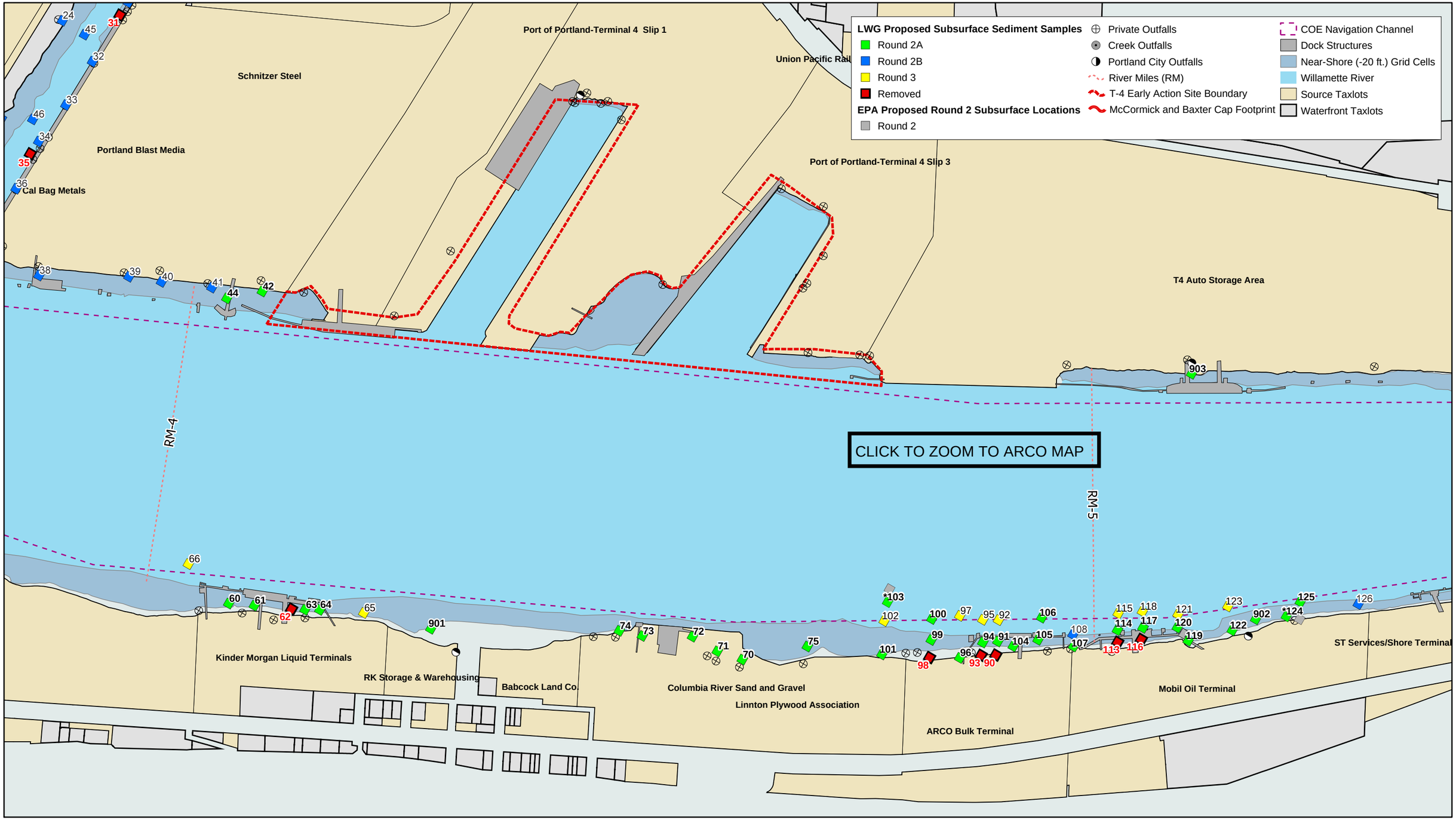

Portland Harbor: Round 2 Field Sampling Plan
NOAA CPRD Review of LWG Proposed
Subsurface Sediment Sample Locations

0 500 1,000 2,000 Feet

Map: c:\gis\projects\portlandharbor\ph_011604.mxd

River Miles 4-5

NOTES
* LWG Sample location moved from
EPA Rd. 2 Sampling Plan
Coordinate System: Oregon State Plane
North Zone, International Feet, NAD83

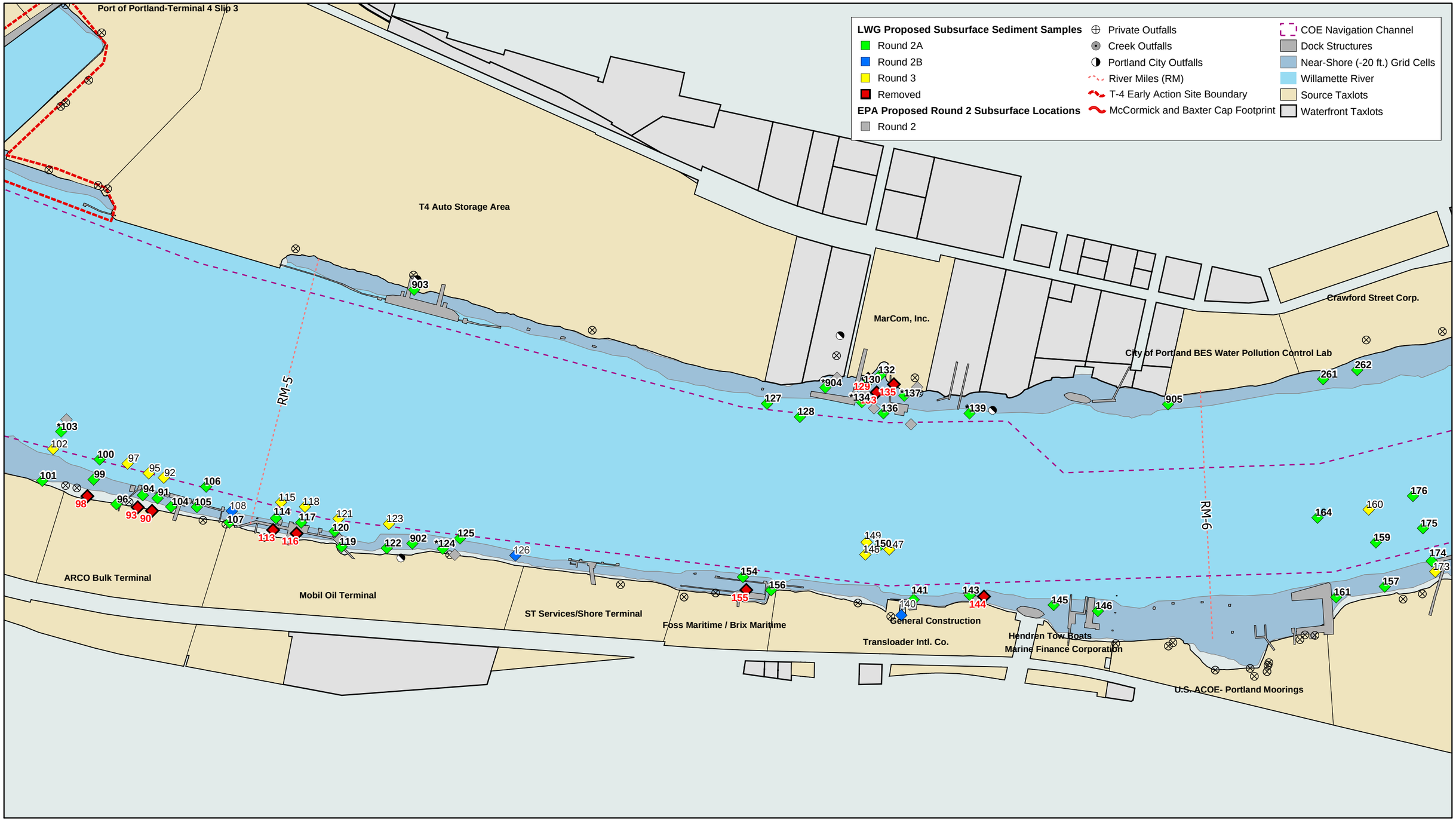

Portland Harbor: Round 2 Field Sampling Plan
NOAA CPRD Review of LWG Proposed
Subsurface Sediment Sample Locations

River Miles 5-6

0 500 1,000 2,000 Feet

NOTES
* LWG Sample location moved from
EPA Rd. 2 Sampling Plan
Coordinate System: Oregon State Plane
North Zone, International Feet, NAD83

Map: c:\gis\projects\portlandharbor\ph_011604.mxd

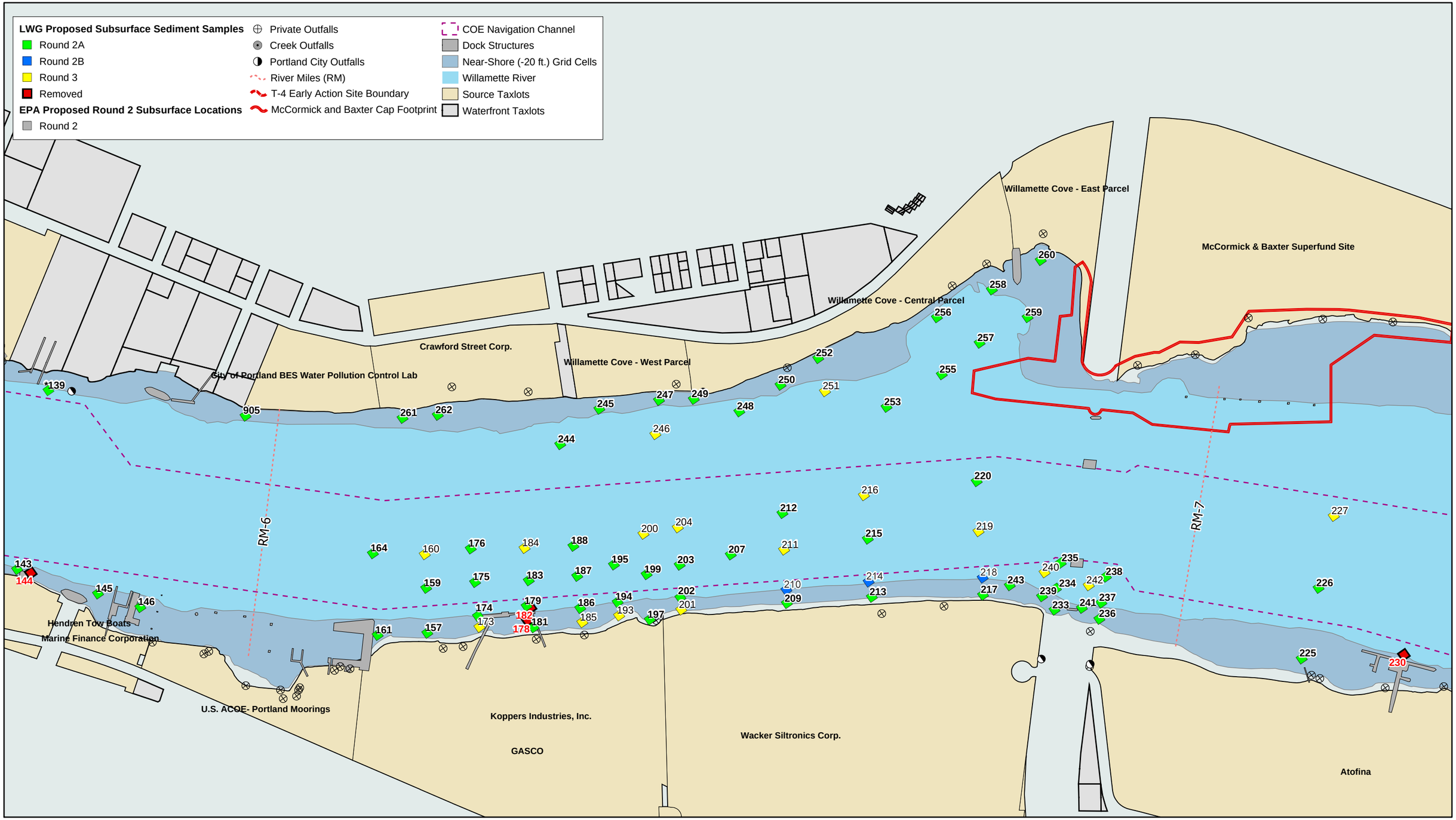

Portland Harbor: Round 2 Field Sampling Plan
NOAA CPRD Review of LWG Proposed
Subsurface Sediment Sample Locations

River Miles 6-7

0 500 1,000 2,000 Feet

NOTES
* LWG Sample location moved from
EPA Rd. 2 Sampling Plan
Coordinate System: Oregon State Plane
North Zone, International Feet, NAD83

Map: c:\gis\projects\portlandharbor\ph_011604.mxd

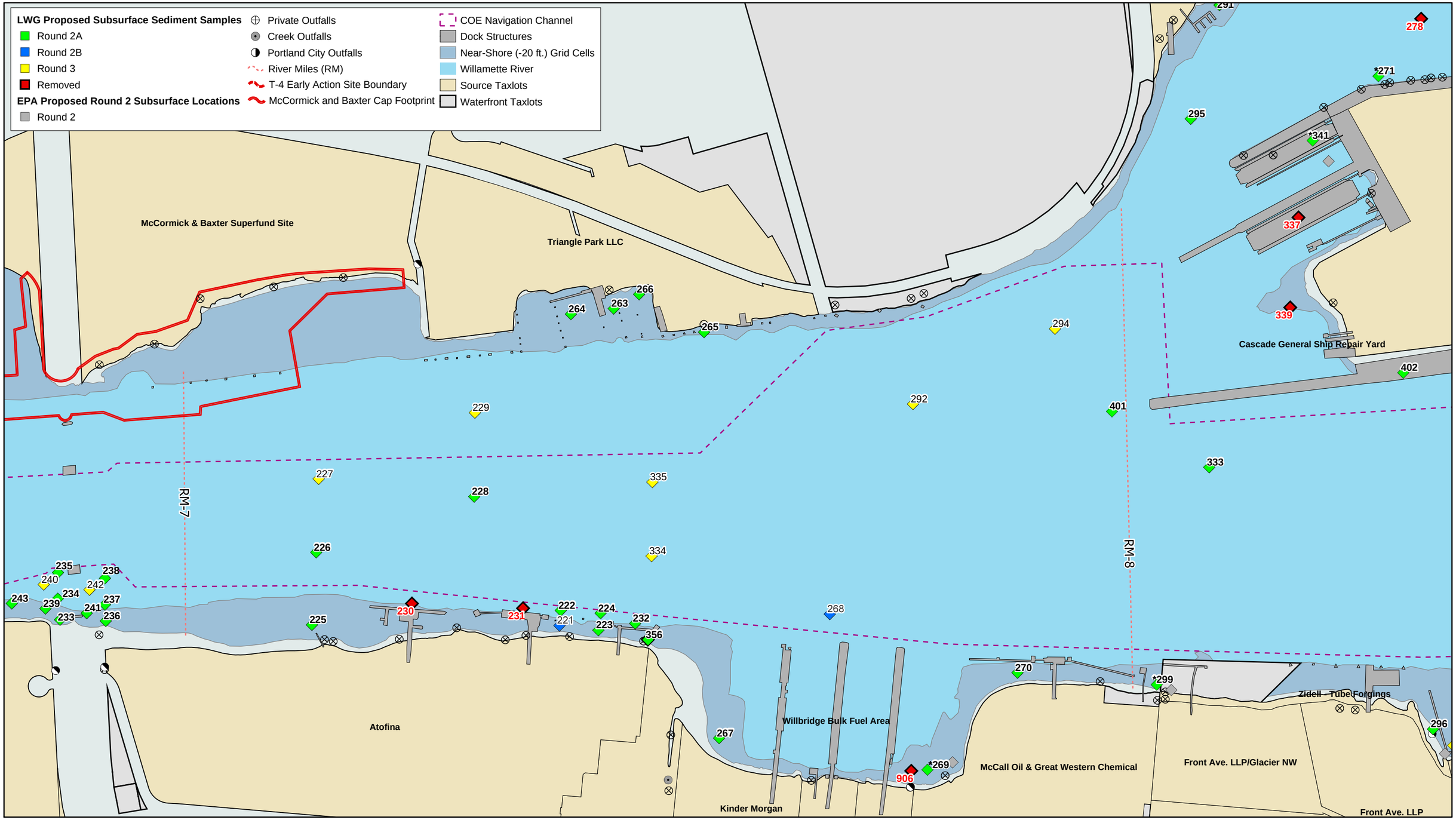

Portland Harbor: Round 2 Field Sampling Plan
NOAA CPRD Review of LWG Proposed
Subsurface Sediment Sample Locations

River Miles 7-8

0 500 1,000 2,000 Feet

NOTES
* LWG Sample location moved from
EPA Rd. 2 Sampling Plan
Coordinate System: Oregon State Plane
North Zone, International Feet, NAD83

Map: c:\gis\projects\portlandharbor\ph_011604.mxd

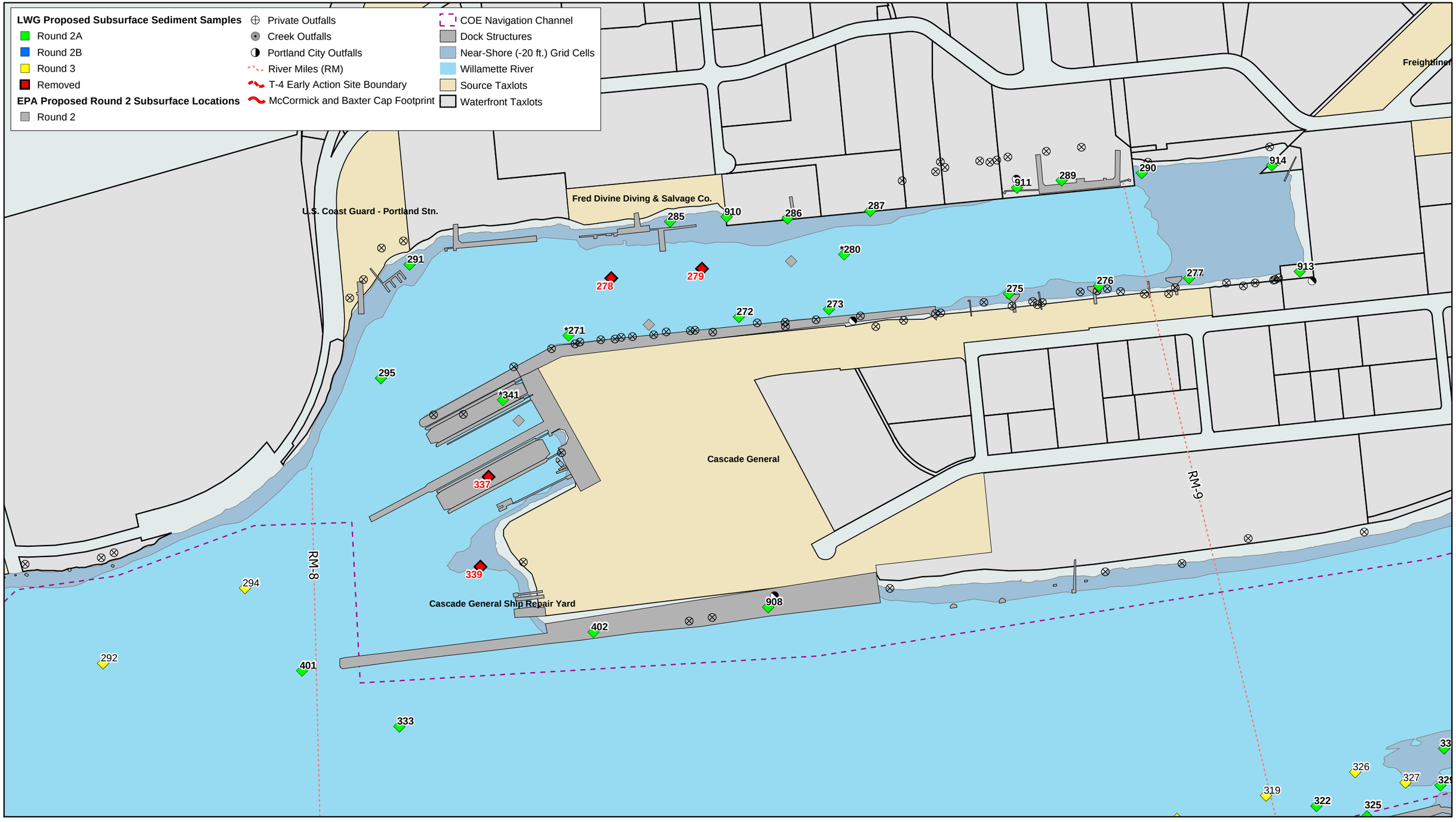

Portland Harbor: Round 2 Field Sampling Plan
NOAA CPRD Review of LWG Proposed
Subsurface Sediment Sample Locations

River Miles 8-9

NOTES
* LWG Sample location moved from
EPA Rd. 2 Sampling Plan
Coordinate System: Oregon State Plane
North Zone, International Feet, NAD83

0 500 1,000 2,000 Feet

Map: c:\gis\projects\portlandharbor\ph_011604.mxd

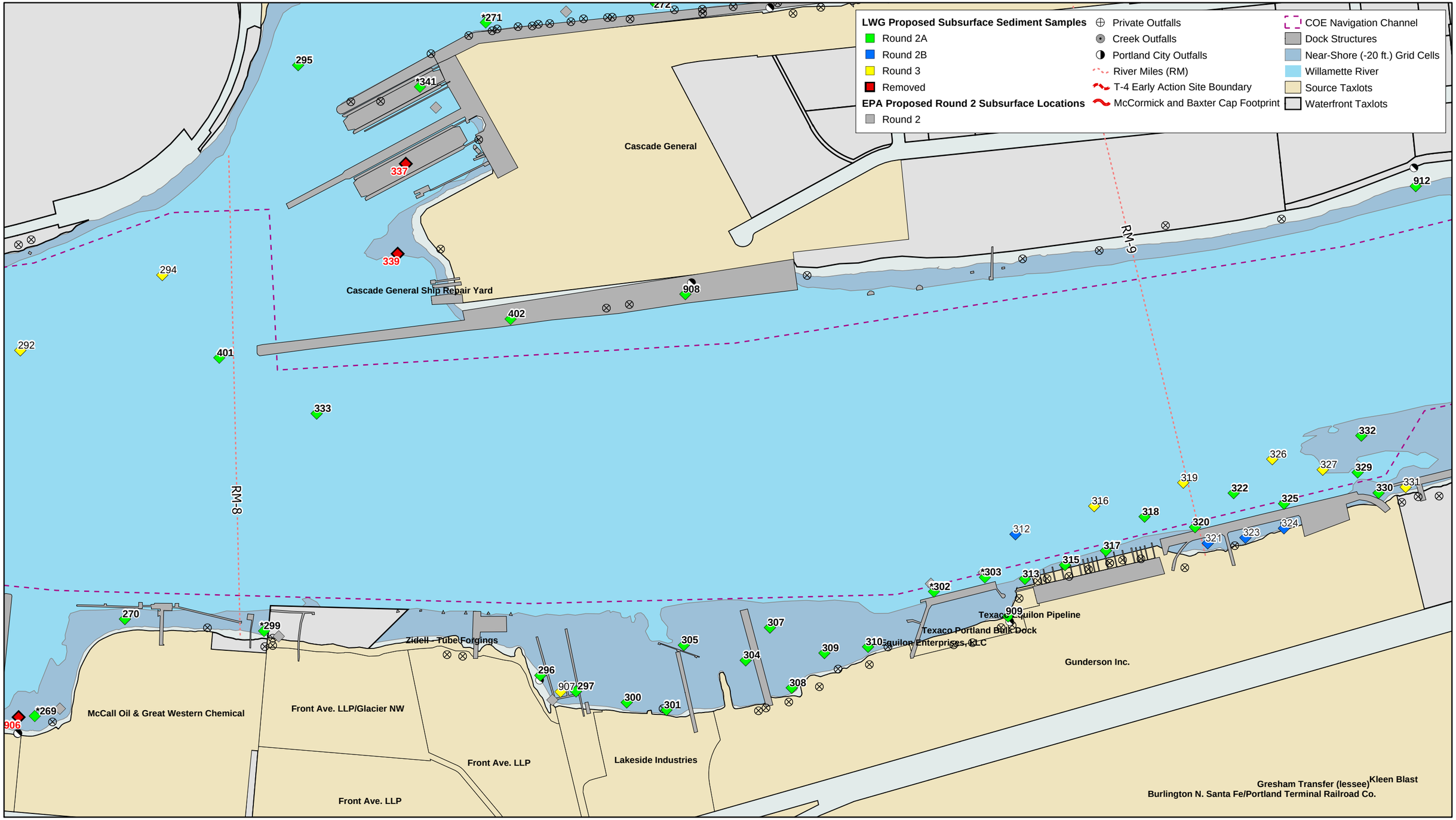

Portland Harbor: Round 2 Field Sampling Plan
NOAA CPRD Review of LWG Proposed
Subsurface Sediment Sample Locations

River Miles 8-9

0 500 1,000 2,000 Feet

NOTES
* LWG Sample location moved from
EPA Rd. 2 Sampling Plan
Coordinate System: Oregon State Plane
North Zone, International Feet, NAD83

Map: c:\gis\projects\portlandharbor\ph_011604.mxd

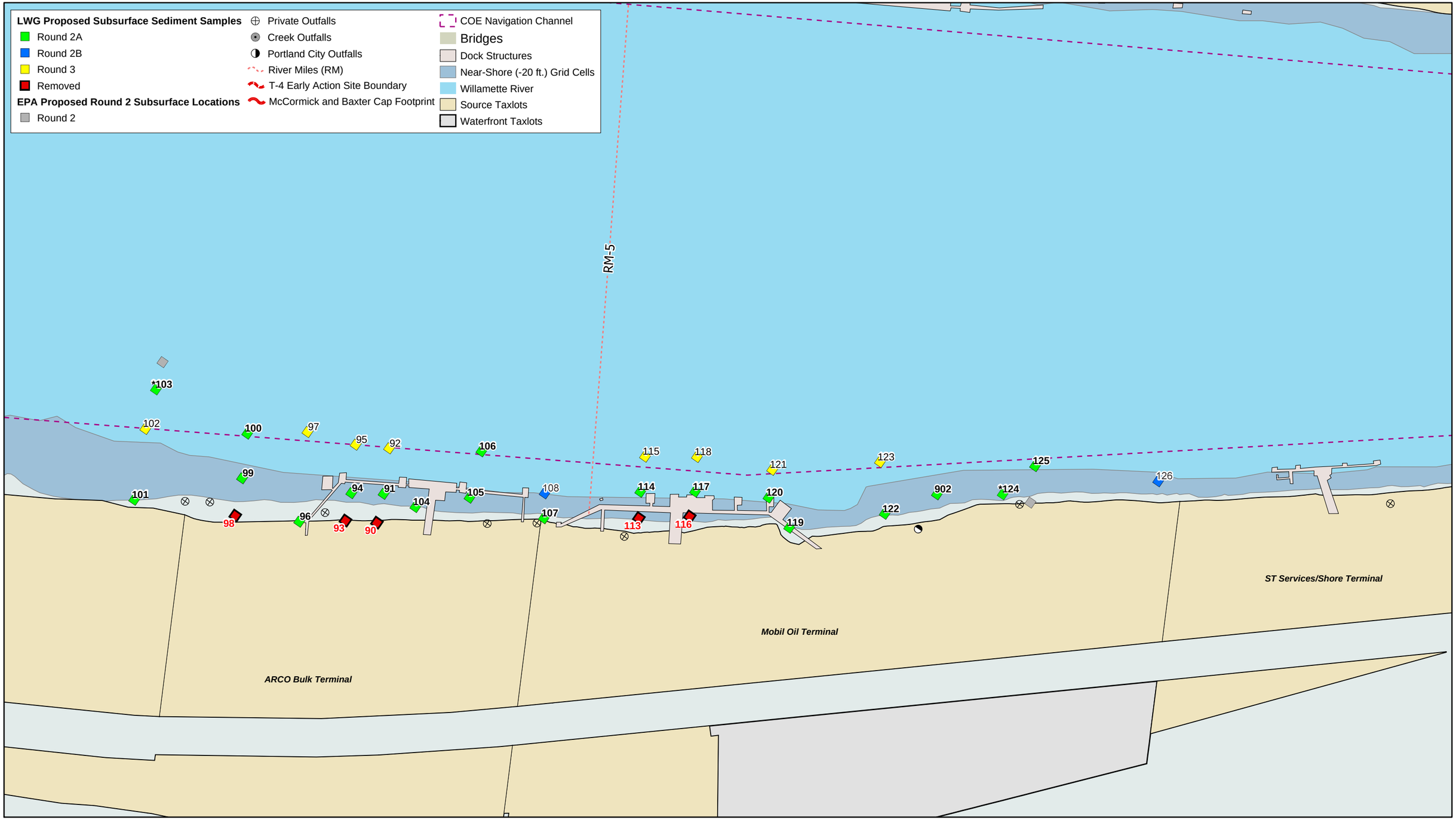

Portland Harbor: Round 2 Field Sampling Plan
NOAA CPRD Review of LWG Proposed
Subsurface Sediment Sample Locations

0 250 500 1,000 Feet

Map: c:\gis\projects\portlandharbor\ph_011604.mxd

ARCO Map

NOTES
* LWG Sample location moved from
EPA Rd. 2 Sampling Plan
Coordinate System: Oregon State Plane
North Zone, International Feet, NAD83

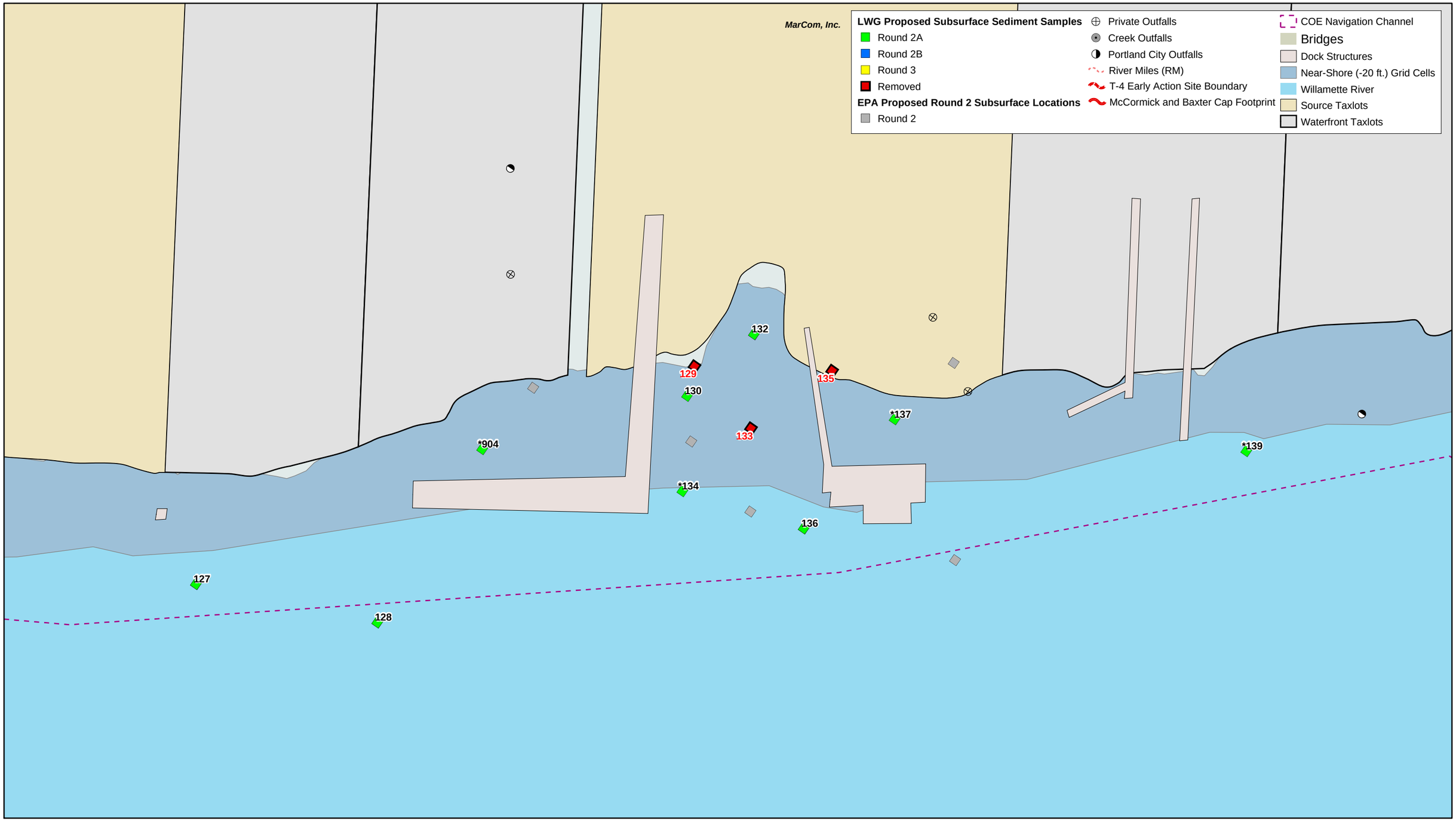

Portland Harbor: Round 2 Field Sampling Plan
NOAA CPRD Review of LWG Proposed
Subsurface Sediment Sample Locations

0 250 500 Feet

Map: c:\gis\projects\portlandharbor\ph_011604.mxd

Marcom Map

NOTES
* LWG Sample location moved from
EPA Rd. 2 Sampling Plan
Coordinate System: Oregon State Plane
North Zone, International Feet, NAD83

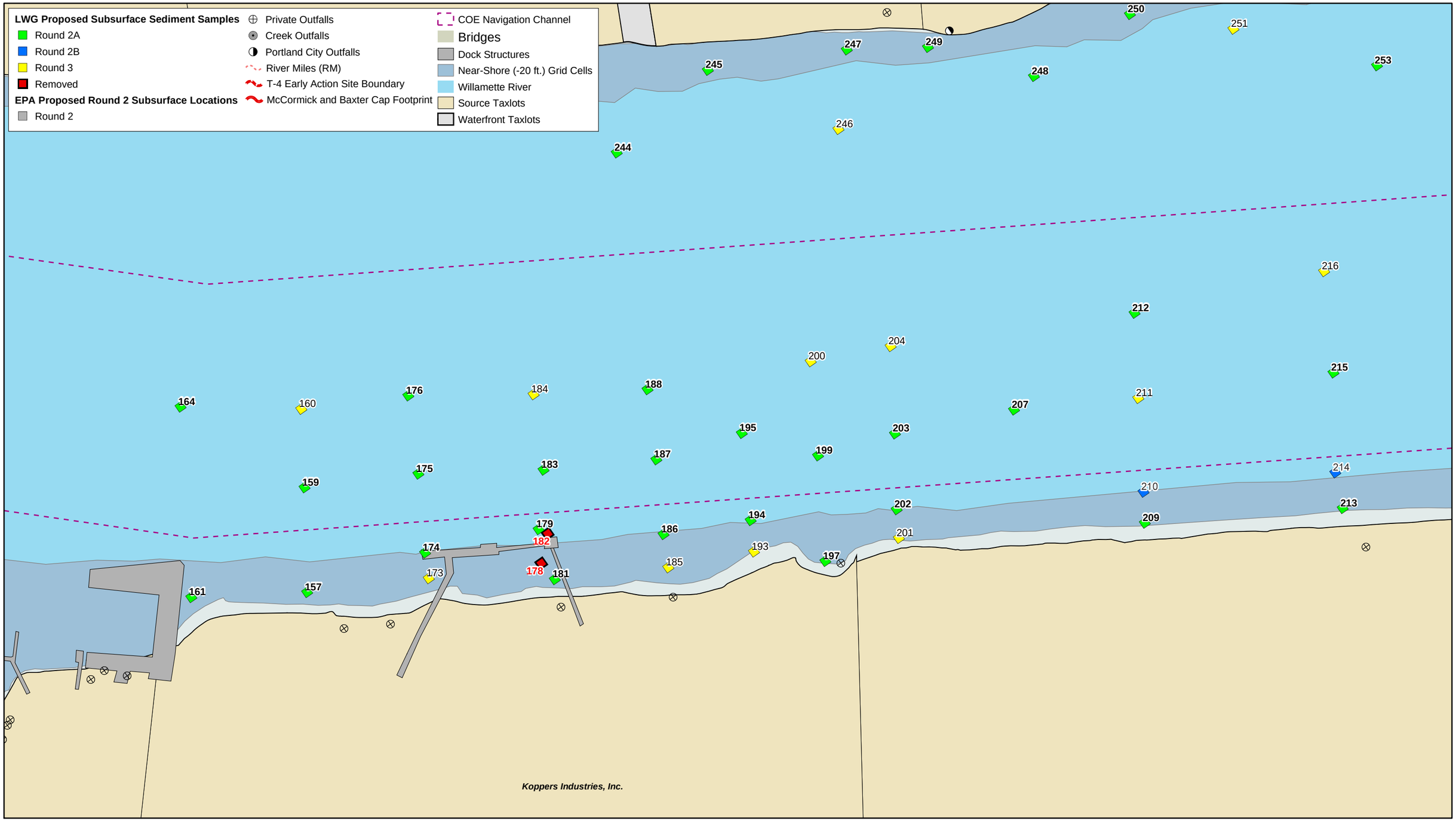

Portland Harbor: Round 2 Field Sampling Plan
NOAA CPRD Review of LWG Proposed
Subsurface Sediment Sample Locations

Map: c:\gis\projects\portlandharbor\ph_011604.mxd

0 500 1,000 Feet

Gasco Map

NOTES
* LWG Sample location moved from
EPA Rd. 2 Sampling Plan
Coordinate System: Oregon State Plane
North Zone, International Feet, NAD83

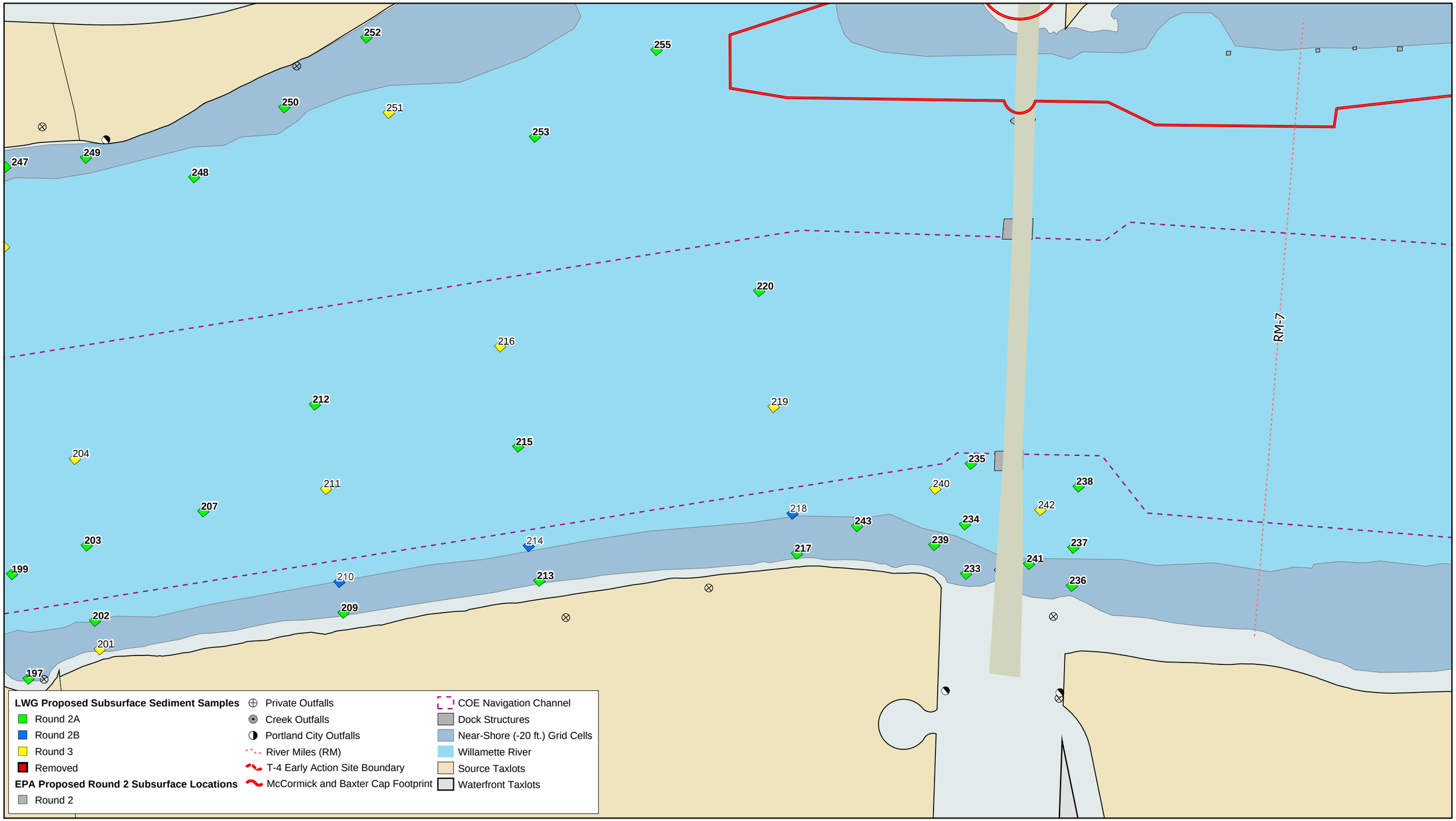

Portland Harbor: Round 2 Field Sampling Plan
NOAA CPRD Review of LWG Proposed Subsurface Sediment Sample Locations

0 500 1,000 Feet

Wacker Map

NOTES
* LWG Sample location moved from EPA Rd. 2 Sampling Plan
Coordinate System: Oregon State Plane North Zone, International Feet, NAD83

Map: c:\gis\projects\portlandharbor\ph_011604.mxd

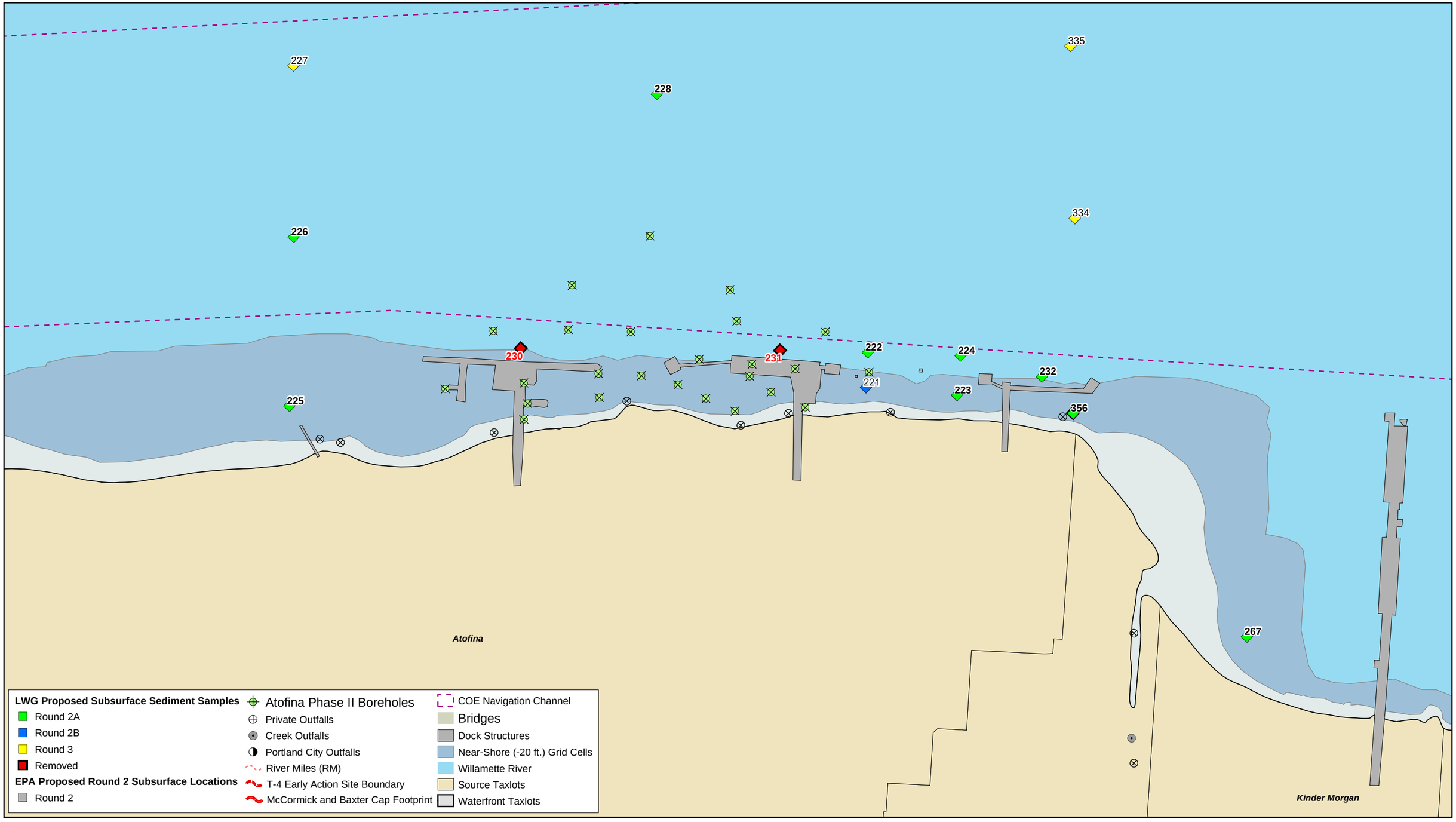

Portland Harbor: Round 2 Field Sampling Plan
NOAA CPRD Review of LWG Proposed
Subsurface Sediment Sample Locations

0 500 1,000 Feet

Map: c:\gis\projects\portlandharbor\ph_011604.mxd

Atofina Map

NOTES
* LWG Sample location moved from
EPA Rd. 2 Sampling Plan
Coordinate System: Oregon State Plane
North Zone, International Feet, NAD83

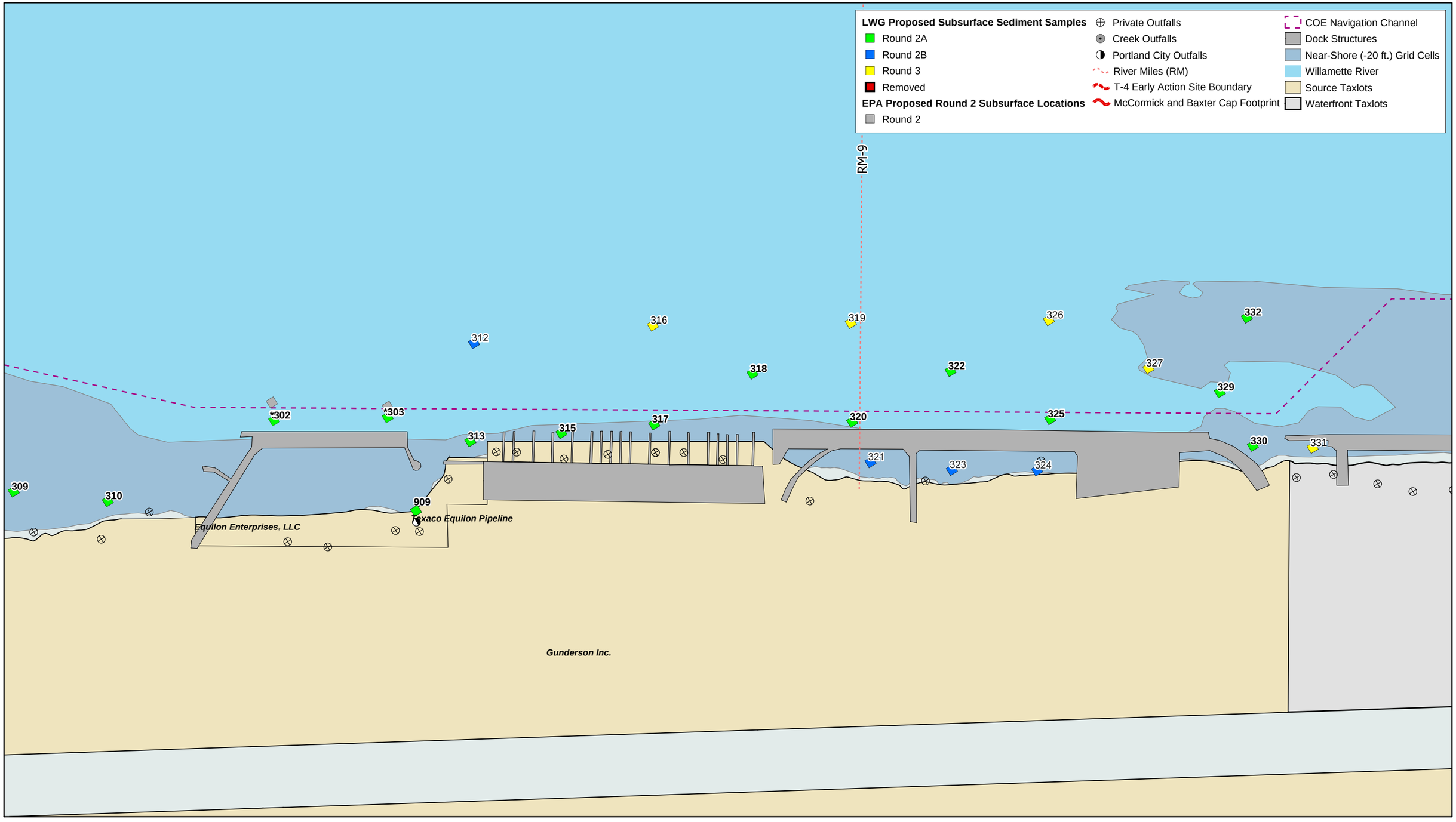

Portland Harbor: Round 2 Field Sampling Plan
NOAA CPRD Review of LWG Proposed
Subsurface Sediment Sample Locations

0 500 1,000 Feet

Map: c:\gis\projects\portlandharbor\ph_011604.mxd

Gunderson Map

NOTES
* LWG Sample location moved from
EPA Rd. 2 Sampling Plan
Coordinate System: Oregon State Plane
North Zone, International Feet, NAD83