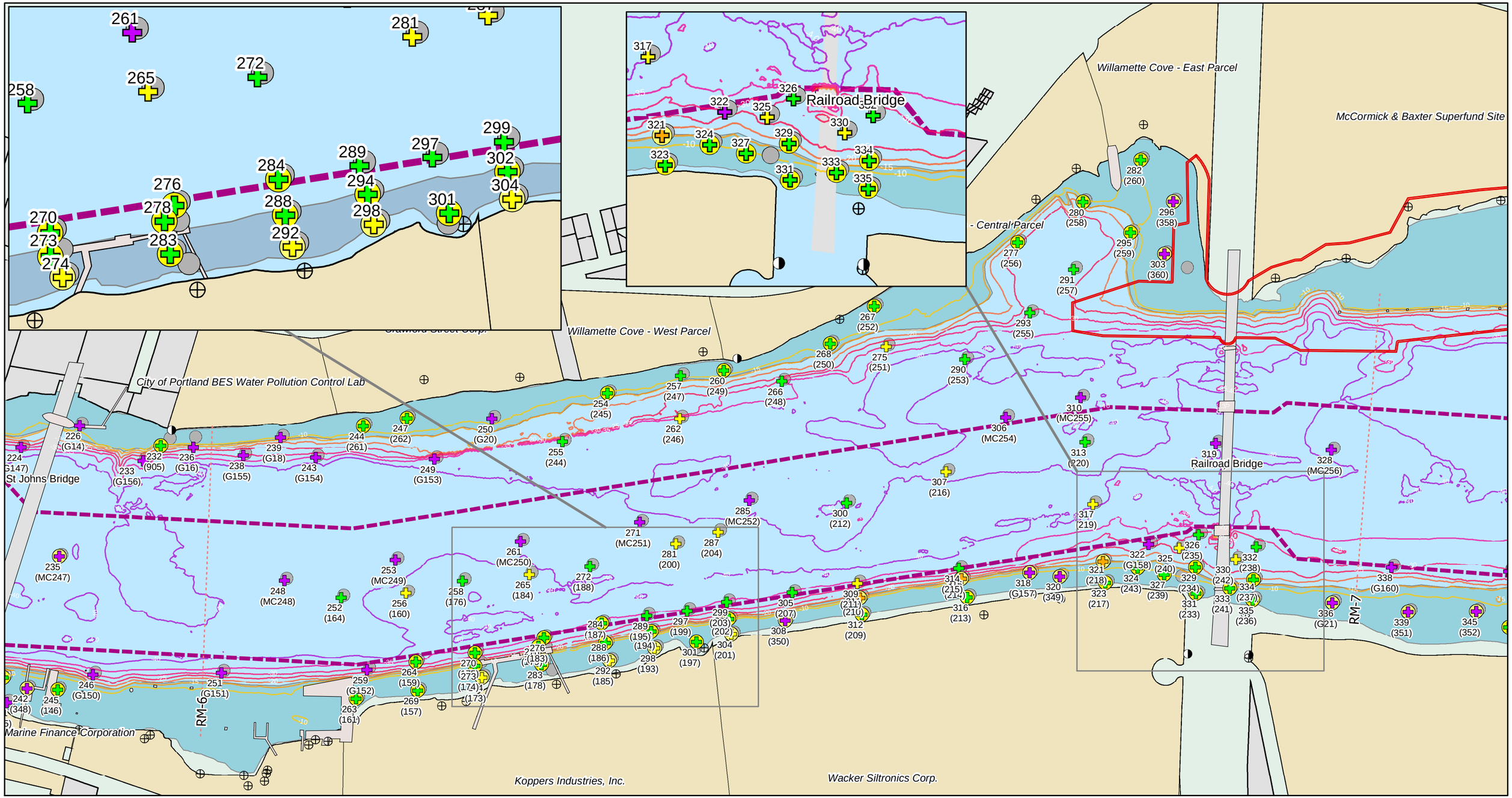

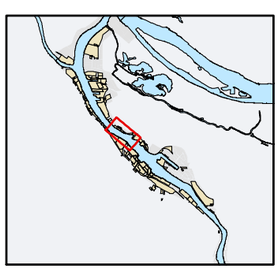

Coordinate System & Datum:
Oregon State Plane North, NAD83 International Feet

Aerial Photography: 4' Spencer Gross Inc.
2001 (from Striplin EA)

Data Sources: Striplin (Integral), Metro RLIS, EPA, NOAA
FSP Sample Locations: Integral 06/08/04 and NOAA CPRD
Sample Location Labels:
XX = New LWG ID
(XX) = Original EPA/DEQ/Trustee ID

Bathymetry: DEA 2003, from Striplin

Map: c:\gis\projects\portlandharbor\ph_base_060904.mxd
Plot Date: 06.09.2004 B.S. NOAA Coastal Protection & Restoration Division

LWG FSP Sediment Locations 06/03/04
Sediment and Bioassay Sample Locations

- Round 2 Surface Sediment
- Round 2 Surface Sediment and Bioassay
- Round 2A Subsurface Sediment
- Round 2A Subsurface Sediment and Bioassay
- Round 2B Subsurface Sediment
- Round 2B Subsurface Sediment and Bioassay
- Round 3 Subsurface Sediment
- Round 3 Subsurface Sediment and Bioassay
- OLD LWG FSP Sediment Locations 040322
- Dock Structures
- COE Navigation Channel
- Bridges
- River Miles (RM)
- Portland City Outfalls
- Creek Outfalls
- Private Outfalls
- Source Taxlots
- Near-Shore (-20 ft.) Grid Cells
- Waterfront Taxlots
- T-4 Early Action Site Boundary
- McCormick and Baxter Cap Footprint
- -10 (-15 CRD)
- -15 (-20 CRD)
- -20 (-25CRD)
- -25 (-30 CRD)
- -30 (-35 CRD)
- -35 (-40 CRD)
- -40 (-45 CRD)
- -45 (-50 CRD)

0 250 500 Feet
0 75 150 Meters

Portland Harbor RI/FS Planned (FSP) Sediment and Bioassay Stations 06/03/2004

Triangle Park LLC
Railroad Bridge
RM-7
RM-8
Atofina
Willbridge Bulk Fuel Area
GS Roofing Products
Kinder Morgan
Chevron
McCall Oil & Great Western Chemical
Front Ave. LLP/Glacier NW
Schnitzer-Doane Lake

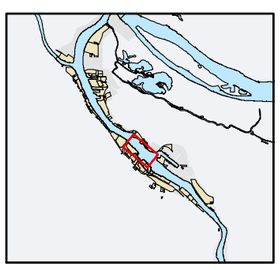

Coordinate System & Datum:
Oregon State Plane North, NAD83 International Feet

Aerial Photography: 4' Spencer Gross Inc.
2001 (from Striplin EA)

Data Sources: Striplin (Integral), Metro RLIS, EPA, NOAA
FSP Sample Locations: Integral 06/08/04 and NOAA CPRD
Sample Location Labels:
XX = New LWG ID
(XX) = Original EPA/DEQ/Trustee ID

Bathymetry: DEA 2003, from Striplin

Map: c:\gis\projects\portlandharbor\ph_base_060904.mxd
Plot Date: 06.09.2004 B.S. NOAA Coastal Protection & Restoration Division

LWG FSP Sediment Locations 06/03/04

Sediment and Bioassay Sample Locations

- Round 2 Surface Sediment
- Round 2 Surface Sediment and Bioassay
- Round 2A Subsurface Sediment
- Round 2A Subsurface Sediment and Bioassay
- Round 2B Subsurface Sediment
- Round 2B Subsurface Sediment and Bioassay
- Round 3 Subsurface Sediment
- Round 3 Subsurface Sediment and Bioassay
- OLD LWG FSP Sediment Locations 040322
- Dock Structures
- COE Navigation Channel
- Bridges
- River Miles (RM)
- Portland City Outfalls
- Creek Outfalls
- Private Outfalls
- Source Taxlots
- Near-Shore (-20 ft.) Grid Cells
- Waterfront Taxlots
- T-4 Early Action Site Boundary
- McCormick and Baxter Cap Footprint
- -10 (-15 CRD)
- -15 (-20 CRD)
- -20 (-25CRD)
- -25 (-30 CRD)
- -30 (-35 CRD)
- -35 (-40 CRD)
- -40 (-45 CRD)
- -45 (-50 CRD)

0 250 500 Feet

0 75 150 Meters

Portland Harbor RI/FS Planned (FSP) Sediment and Bioassay Stations 06/03/2004

U.S. Coast Guard - Portland Stn.

Fred Divine Diving & Salvage Co.

Cascade General

Cascade General Ship Repair Yard

RM-9

RM-8

364 (291)
367 (365)
372 (295)
376 (364)
379 (278)
380 (285)
382 (271)
383 (910)
384 (337)
385 (279)
387 (363)
388 (286)
390 (361)
392 (339)
393 (272)
395 (MC263)
396 (287)
397 (280)
398 (362)
400 (333)
402 (273)
405 (911)
406 (G181)
408 (366)
409 (402)
411 (289)
412 (G182)
415 (275)
416 (367)
417 (290)
419 (G183)
420 (908)
421 (276)
424 (G184)
425 (914)
426 (277)
429 (G189)
430 (913)
433 (G188)
438 (G187)
442 (G195)
446 (G196)
451 (G197)
386 (401)
375 (294)

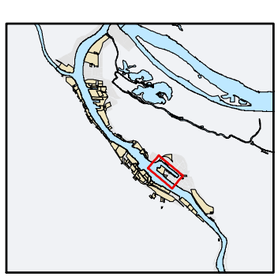

Coordinate System & Datum:
Oregon State Plane North, NAD83 International Feet

Aerial Photography: 4' Spencer Gross Inc.
2001 (from Striplin EA)

Data Sources: Striplin (Integral), Metro RLIS, EPA, NOAA
FSP Sample Locations: Integral 06/08/04 and NOAA CPRD
Sample Location Labels:
XX = New LWG ID
(XX) = Original EPA/DEQ/Trustee ID

Bathymetry: DEA 2003, from Striplin

Map: c:\gis\projects\portlandharbor\ph_base_060904.mxd
Plot Date: 06.09.2004 B.S. NOAA Coastal Protection & Restoration Division

LWG FSP Sediment Locations 06/03/04

Sediment and Bioassay Sample Locations

- Round 2 Surface Sediment
- Round 2 Surface Sediment and Bioassay
- Round 2A Subsurface Sediment
- Round 2A Subsurface Sediment and Bioassay
- Round 2B Subsurface Sediment
- Round 2B Subsurface Sediment and Bioassay
- Round 3 Subsurface Sediment
- Round 3 Subsurface Sediment and Bioassay

- OLD LWG FSP Sediment Locations 040322
- Dock Structures
- COE Navigation Channel
- Bridges
- River Miles (RM)
- Portland City Outfalls
- Creek Outfalls
- Private Outfalls
- Source Taxlots
- Near-Shore (-20 ft.) Grid Cells
- Waterfront Taxlots

- T-4 Early Action Site Boundary
- McCormick and Baxter Cap Footprint
- -10 (-15 CRD)
- -15 (-20 CRD)
- -20 (-25CRD)
- -25 (-30 CRD)
- -30 (-35 CRD)
- -35 (-40 CRD)
- -40 (-45 CRD)
- -45 (-50 CRD)

0 250 500 Feet

0 75 150 Meters

Portland Harbor RI/FS Planned (FSP) Sediment and Bioassay Stations 06/03/2004

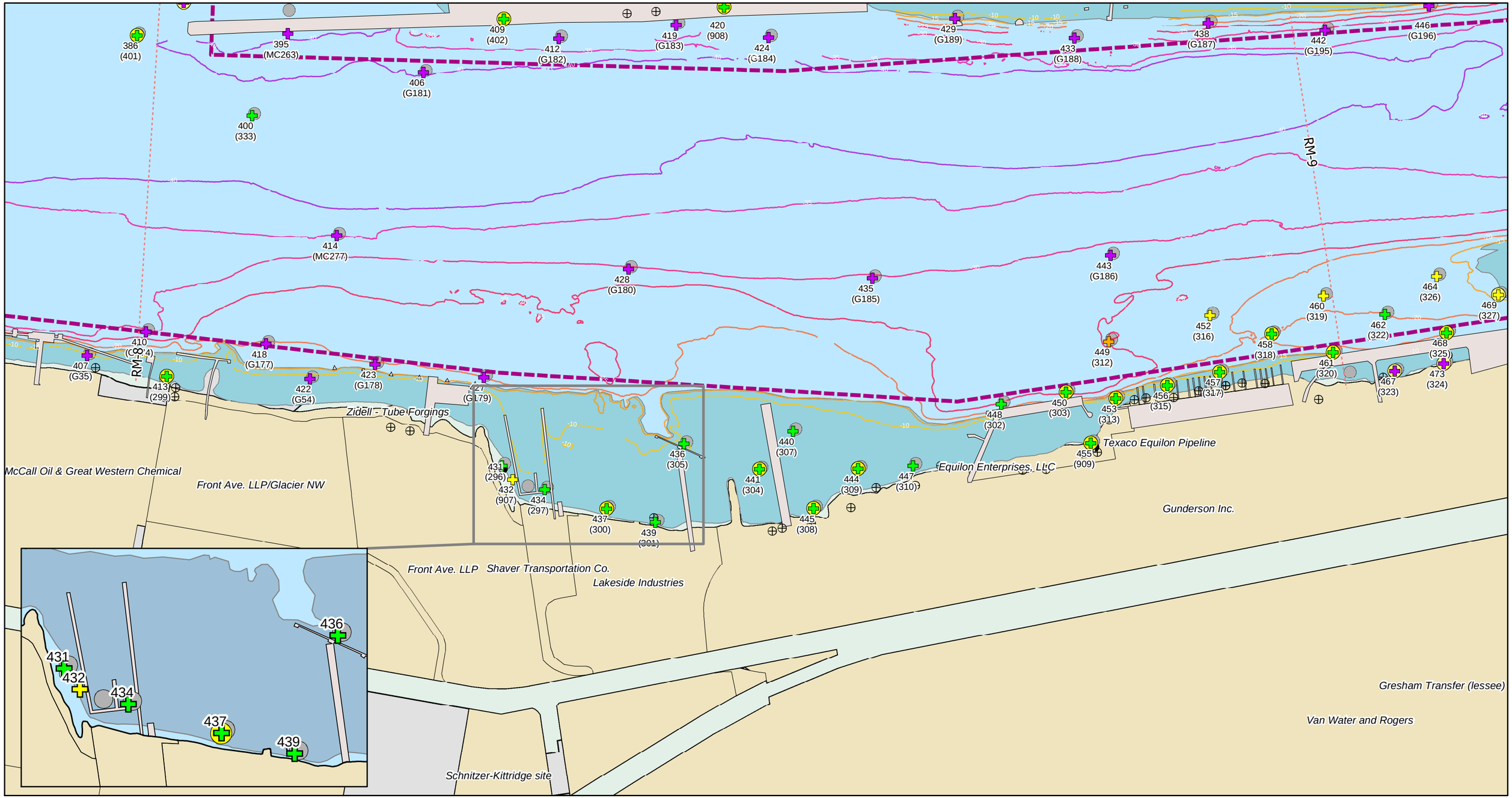

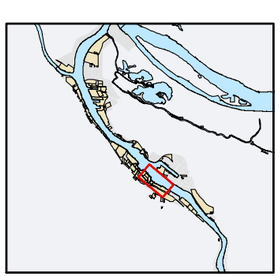

Coordinate System & Datum:
Oregon State Plane North, NAD83 International Feet

Aerial Photography: 4' Spencer Gross Inc.
2001 (from Striplin EA)

Data Sources: Striplin (Integral), Metro RLIS, EPA, NOAA
FSP Sample Locations: Integral 06/08/04 and NOAA CPRD
Sample Location Labels:
XX = New LWG ID
(XX) = Original EPA/DEQ/Trustee ID

Bathymetry: DEA 2003, from Striplin

Map: c:\gis\projects\portlandharbor\ph_base_060904.mxd
Plot Date: 06.09.2004 B.S. NOAA Coastal Protection & Restoration Division

LWG FSP Sediment Locations 06/03/04

Sediment and Bioassay Sample Locations

- Round 2 Surface Sediment
- Round 2 Surface Sediment and Bioassay
- Round 2A Subsurface Sediment
- Round 2A Subsurface Sediment and Bioassay
- Round 2B Subsurface Sediment
- Round 2B Subsurface Sediment and Bioassay
- Round 3 Subsurface Sediment
- Round 3 Subsurface Sediment and Bioassay

- OLD LWG FSP Sediment Locations 040322
- Dock Structures
- COE Navigation Channel
- Bridges
- River Miles (RM)
- Portland City Outfalls
- Creek Outfalls
- Private Outfalls
- Source Taxlots
- Near-Shore (-20 ft.) Grid Cells
- Waterfront Taxlots

- T-4 Early Action Site Boundary
- McCormick and Baxter Cap Footprint
- -10 (-15 CRD)
- -15 (-20 CRD)
- -20 (-25CRD)
- -25 (-30 CRD)
- -30 (-35 CRD)
- -35 (-40 CRD)
- -40 (-45 CRD)
- -45 (-50 CRD)

0 250 500 Feet

0 75 150 Meters

Portland Harbor RI/FS Planned (FSP) Sediment and Bioassay Stations 06/03/2004

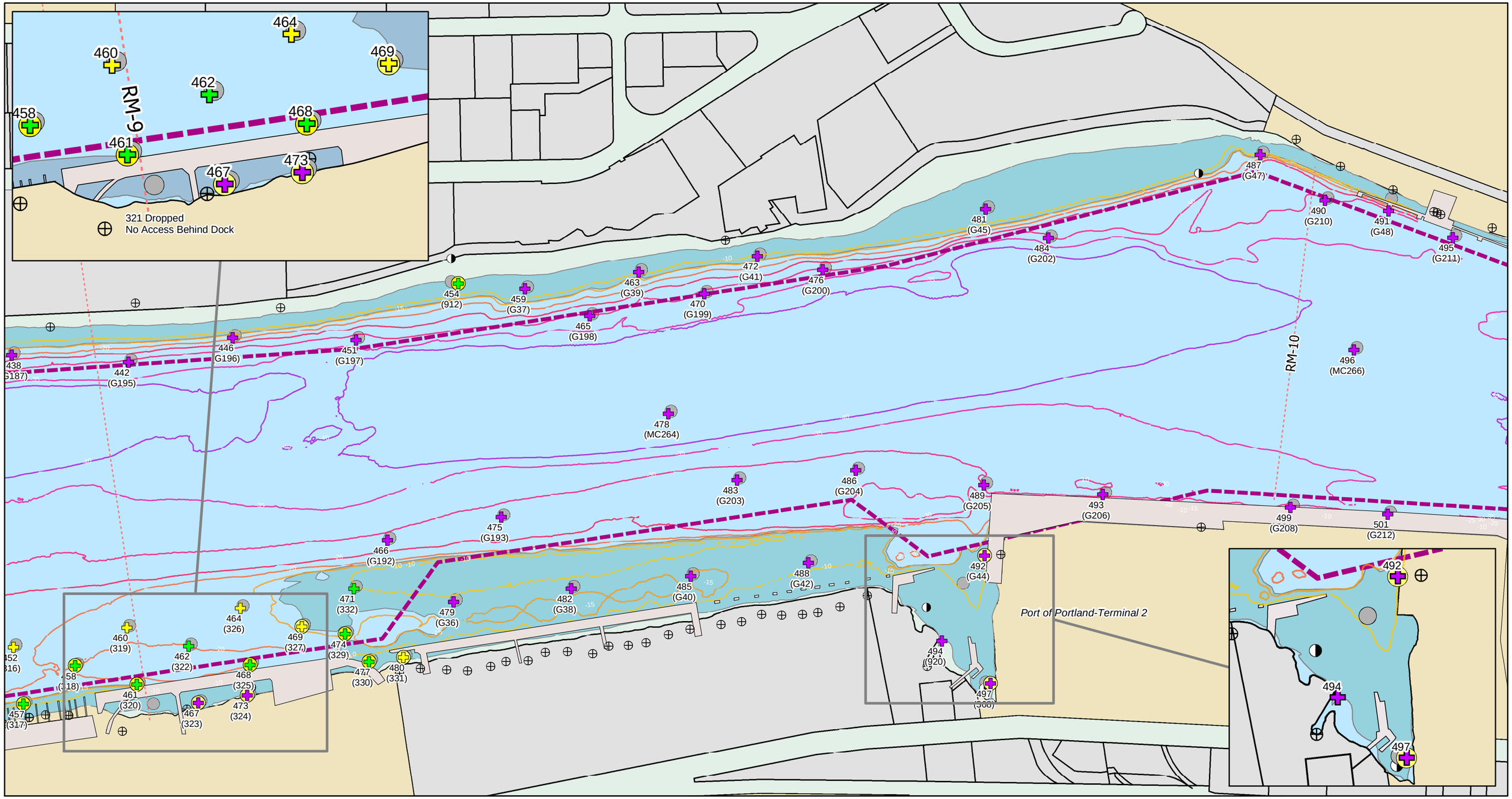

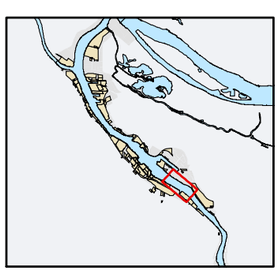

Coordinate System & Datum:
Oregon State Plane North, NAD83 International Feet

Aerial Photography: 4' Spencer Gross Inc.
2001 (from Striplin EA)

Data Sources: Striplin (Integral), Metro RLIS, EPA, NOAA
FSP Sample Locations: Integral 06/08/04 and NOAA CPRD
Sample Location Labels:
XX = New LWG ID
(XX) = Original EPA/DEQ/Trustee ID

Bathymetry: DEA 2003, from Striplin

Map: c:\gis\projects\portlandharbor\ph_base_060904.mxd
Plot Date: 06.09.2004 B.S. NOAA Coastal Protection & Restoration Division

LWG FSP Sediment Locations 06/03/04

Sediment and Bioassay Sample Locations

- Round 2 Surface Sediment
- Round 2 Surface Sediment and Bioassay
- Round 2A Subsurface Sediment
- Round 2A Subsurface Sediment and Bioassay
- Round 2B Subsurface Sediment
- Round 2B Subsurface Sediment and Bioassay
- Round 3 Subsurface Sediment
- Round 3 Subsurface Sediment and Bioassay

- OLD LWG FSP Sediment Locations 040322
- Dock Structures
- COE Navigation Channel
- Bridges
- River Miles (RM)
- Portland City Outfalls
- Creek Outfalls
- Private Outfalls
- Source Taxlots
- Near-Shore (-20 ft.) Grid Cells
- Waterfront Taxlots

- T-4 Early Action Site Boundary
- McCormick and Baxter Cap Footprint
- -10 (-15 CRD)
- -15 (-20 CRD)
- -20 (-25CRD)
- -25 (-30 CRD)
- -30 (-35 CRD)
- -35 (-40 CRD)
- -40 (-45 CRD)
- -45 (-50 CRD)

0 250 500 Feet

0 75 150 Meters

Portland Harbor RI/FS Planned (FSP) Sediment and Bioassay Stations 06/03/2004

Union Pacific Railroad-Albina Yard

Goldendale Aluminum Co.

RM-10

RM-11

Fremont Bridge

Sulzer Bingham Pumps

Port of Portland-Terminal 1 North

Riverscape/Former 1 South

487 490 495 496 498 499 500 501 502 503 504 505 506 507 508 509 510 511 512 513 514 515 516 517 518

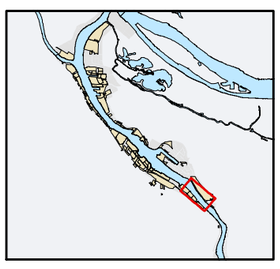

Coordinate System & Datum:
Oregon State Plane North, NAD83 International Feet

Aerial Photography: 4' Spencer Gross Inc.
2001 (from Striplin EA)

Data Sources: Striplin (Integral), Metro RLIS, EPA, NOAA
FSP Sample Locations: Integral 06/08/04 and NOAA CPRD
Sample Location Labels:
XX = New LWG ID
(XX) = Original EPA/DEQ/Trustee ID

Bathymetry: DEA 2003, from Striplin

Map: c:\gis\projects\portlandharbor\ph_base_060904.mxd
Plot Date: 06.09.2004 B.S. NOAA Coastal Protection & Restoration Division

LWG FSP Sediment Locations 06/03/04

Sediment and Bioassay Sample Locations

- Round 2 Surface Sediment
- Round 2 Surface Sediment and Bioassay
- Round 2A Subsurface Sediment
- Round 2A Subsurface Sediment and Bioassay
- Round 2B Subsurface Sediment
- Round 2B Subsurface Sediment and Bioassay
- Round 3 Subsurface Sediment
- Round 3 Subsurface Sediment and Bioassay
- OLD LWG FSP Sediment Locations 040322
- Dock Structures
- COE Navigation Channel
- Bridges
- River Miles (RM)
- Portland City Outfalls
- Creek Outfalls
- Private Outfalls
- Source Taxlots
- Near-Shore (-20 ft.) Grid Cells
- Waterfront Taxlots
- T-4 Early Action Site Boundary
- McCormick and Baxter Cap Footprint
- -10 (-15 CRD)
- -15 (-20 CRD)
- -20 (-25CRD)
- -25 (-30 CRD)
- -30 (-35 CRD)
- -35 (-40 CRD)
- -40 (-45 CRD)
- -45 (-50 CRD)

0 250 500 Feet

0 75 150 Meters

Portland Harbor RI/FS Planned (FSP) Sediment and Bioassay Stations 06/03/2004