Willamette Cove - East Parcel

McCormick & Baxter Superfund Site

Willamette Cove - Central Parcel

Crawford Street Corp.

Willamette Cove - West Parcel

City of Portland BES Water Pollution Control Lab

St Johns Bridge

Railroad Bridge

RM-6

RM-7

Marine Finance Corporation

U.S. ACOE- Portland Moorings

Koppers Industries, Inc.

GASCO

Wacker Siltronics Corp.

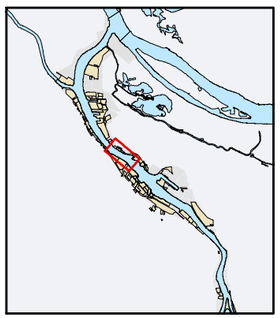

Coordinate System & Datum:
Oregon State Plane North, NAD83 International Feet

Aerial Photography: 4' Spencer Gross Inc.
2001 (from Striplin EA)

Data Sources: Striplin (Integral), Metro RLIS, EPA, NOAA
FSP Sample Locations: Integral 06/08/04 and NOAA CPRD
Sample Location Labels:
XX = New LWG ID
(XX) = Original EPA/DEQ/Trustee ID

Bathymetry: DEA 2003, from Striplin

Map: c:\gis\projects\portlandharbor\ph_base_060904.mxd
Plot Date: 06.09.2004 B.S. NOAA Coastal Protection & Restoration Division

LWG FSP Sediment Locations 06/03/04

- Round 2 Surface Sediment
- Round 2 Surface Sediment and Bioassay
- Round 2A Subsurface Sediment (14')
- Round 2A Subsurface Sediment (14') and Bioassay
- Round 2A Subsurface Sediment (20')
- Round 2A Subsurface Sediment (20') and Bioassay
- Round 2A Subsurface Sediment
- Round 2A Subsurface Sediment
- Round 2A Subsurface Sediment
- Round 2A Subsurface Sediment

- OLD LWG FSP Sediment Locations 040322
- Dock Structures
- COE Navigation Channel
- Bridges
- River Miles (RM)
- Portland City Outfalls
- Creek Outfalls
- Private Outfalls
- Source Taxlots
- Near-Shore (-20 ft.) Grid Cells
- Waterfront Taxlots

- T-4 Early Action Site Boundary
- McCormick and Baxter Cap Footprint
- -10 (-15 CRD)
- -15 (-20 CRD)
- -20 (-25CRD)
- -25 (-30 CRD)
- -30 (-35 CRD)
- -35 (-40 CRD)
- -40 (-45 CRD)
- -45 (-50 CRD)

0 250 500 Feet

0 75 150 Meters

Portland Harbor RI/FS Planned (FSP) Sediment and Bioassay Stations: Core Depths 06/03/2004

McCormick & Baxter Superfund Site

Triangle Park LLC

Cascade General Ship Repair Yard

Atofina

Willbridge Bulk Fuel Area

McCall Oil & Great Western Chemical

Front Ave. LLP/Glacier NW

GS Roofing Products

Kinder Morgan

Chevron

RM-7

RM-8

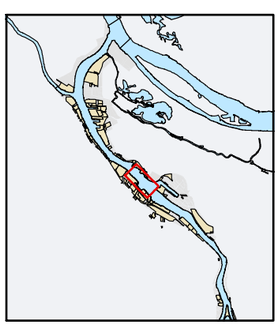

Coordinate System & Datum:
Oregon State Plane North, NAD83 International Feet

Aerial Photography: 4' Spencer Gross Inc.
2001 (from Striplin EA)

Data Sources: Striplin (Integral), Metro RLIS, EPA, NOAA
FSP Sample Locations: Integral 06/08/04 and NOAA CPRD
Sample Location Labels:
XX = New LWG ID
(XX) = Original EPA/DEQ/Trustee ID

Bathymetry: DEA 2003, from Striplin

Map: c:\gis\projects\portlandharbor\ph_base_060904.mxd
Plot Date: 06.09.2004 B.S. NOAA Coastal Protection & Restoration Division

LWG FSP Sediment Locations 06/03/04

- Round 2 Surface Sediment
- Round 2 Surface Sediment and Bioassay
- Round 2A Subsurface Sediment (14')
- Round 2A Subsurface Sediment (14') and Bioassay
- Round 2A Subsurface Sediment (20')
- Round 2A Subsurface Sediment (20') and Bioassay
- Round 2A Subsurface Sediment
- Round 2A Subsurface Sediment
- Round 2A Subsurface Sediment
- Round 2A Subsurface Sediment

- OLD LWG FSP Sediment Locations 040322
- Dock Structures
- COE Navigation Channel
- Bridges
- River Miles (RM)
- Portland City Outfalls
- Creek Outfalls
- Private Outfalls
- Source Taxlots
- Near-Shore (-20 ft.) Grid Cells
- Waterfront Taxlots

- T-4 Early Action Site Boundary
- McCormick and Baxter Cap Footprint
- -10 (-15 CRD)
- -15 (-20 CRD)
- -20 (-25CRD)
- -25 (-30 CRD)
- -30 (-35 CRD)
- -35 (-40 CRD)
- -40 (-45 CRD)
- -45 (-50 CRD)

0 250 500 Feet

0 75 150 Meters

Portland Harbor RI/FS Planned (FSP) Sediment and Bioassay Stations: Core Depths 06/03/2004

U.S. Coast Guard - Portland Stn.

Fred Divine Diving & Salvage Co.

Cascade General

Cascade General Ship Repair Yard

RM-8

RM-9

364 367 372 375 376 379 380 382 383 384 385 386 387 388 390 392 393 395 396 397 398 402 405 406 408 409 411 412 415 416 417 419 420 421 424 425 426 429 430 433 438 442 446

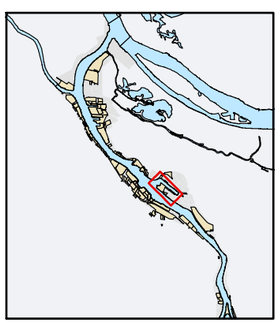

Coordinate System & Datum:
Oregon State Plane North, NAD83 International Feet

Aerial Photography: 4' Spencer Gross Inc.
2001 (from Striplin EA)

Data Sources: Striplin (Integral), Metro RLIS, EPA, NOAA
FSP Sample Locations: Integral 06/08/04 and NOAA CPRD
Sample Location Labels:
XX = New LWG ID
(XX) = Original EPA/DEQ/Trustee ID

Bathymetry: DEA 2003, from Striplin

Map: c:\gis\projects\portlandharbor\ph_base_060904.mxd
Plot Date: 06.09.2004 B.S. NOAA Coastal Protection & Restoration Division

LWG FSP Sediment Locations 06/03/04

- Round 2 Surface Sediment
- Round 2 Surface Sediment and Bioassay
- Round 2A Subsurface Sediment (14')
- Round 2A Subsurface Sediment (14') and Bioassay
- Round 2A Subsurface Sediment (20')
- Round 2A Subsurface Sediment (20') and Bioassay
- Round 2A Subsurface Sediment
- Round 2A Subsurface Sediment
- Round 2A Subsurface Sediment
- Round 2A Subsurface Sediment

- OLD LWG FSP Sediment Locations 040322
- Dock Structures
- COE Navigation Channel
- Bridges
- River Miles (RM)
- Portland City Outfalls
- Creek Outfalls
- Private Outfalls
- Source Taxlots
- Near-Shore (-20 ft.) Grid Cells
- Waterfront Taxlots

- T-4 Early Action Site Boundary
- McCormick and Baxter Cap Footprint
- -10 (-15 CRD)
- -15 (-20 CRD)
- -20 (-25CRD)
- -25 (-30 CRD)
- -30 (-35 CRD)
- -35 (-40 CRD)
- -40 (-45 CRD)
- -45 (-50 CRD)

0 250 500 Feet

0 75 150 Meters

Portland Harbor RI/FS Planned (FSP) Sediment and Bioassay Stations: Core Depths 06/03/2004

Cascade General

Cascade General Ship Repair Yard

Zidell - Tube Forgings

McCall Oil & Great Western Chemical

Front Ave. LLP/Glacier NW

Texaco Portland Bulk Dock

Texaco Equilon Pipeline

Equilon Enterprises, LLC

Gunderson Inc.

RM-8

RM-9

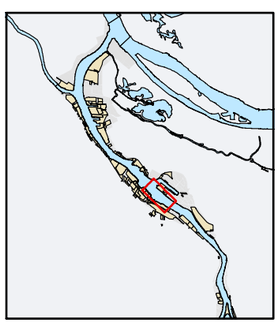

Coordinate System & Datum:
Oregon State Plane North, NAD83 International Feet

Aerial Photography: 4' Spencer Gross Inc.
2001 (from Striplin EA)

Data Sources: Striplin (Integral), Metro RLIS, EPA, NOAA
FSP Sample Locations: Integral 06/08/04 and NOAA CPRD
Sample Location Labels:
XX = New LWG ID
(XX) = Original EPA/DEQ/Trustee ID

Bathymetry: DEA 2003, from Striplin

Map: c:\gis\projects\portlandharbor\ph_base_060904.mxd
Plot Date: 06.09.2004 B.S. NOAA Coastal Protection & Restoration Division

LWG FSP Sediment Locations 06/03/04

- Round 2 Surface Sediment
- Round 2 Surface Sediment and Bioassay
- Round 2A Subsurface Sediment (14')
- Round 2A Subsurface Sediment (14') and Bioassay
- Round 2A Subsurface Sediment (20')
- Round 2A Subsurface Sediment (20') and Bioassay
- Round 2A Subsurface Sediment
- Round 2A Subsurface Sediment
- Round 2A Subsurface Sediment
- Round 2A Subsurface Sediment

- OLD LWG FSP Sediment Locations 040322
- Dock Structures
- COE Navigation Channel
- Bridges
- River Miles (RM)
- Portland City Outfalls
- Creek Outfalls
- Private Outfalls
- Source Taxlots
- Near-Shore (-20 ft.) Grid Cells
- Waterfront Taxlots

- T-4 Early Action Site Boundary
- McCormick and Baxter Cap Footprint
- -10 (-15 CRD)
- -15 (-20 CRD)
- -20 (-25CRD)
- -25 (-30 CRD)
- -30 (-35 CRD)
- -35 (-40 CRD)
- -40 (-45 CRD)
- -45 (-50 CRD)

0 250 500 Feet

0 75 150 Meters

Portland Harbor RI/FS Planned (FSP) Sediment and Bioassay Stations: Core Depths 06/03/2004

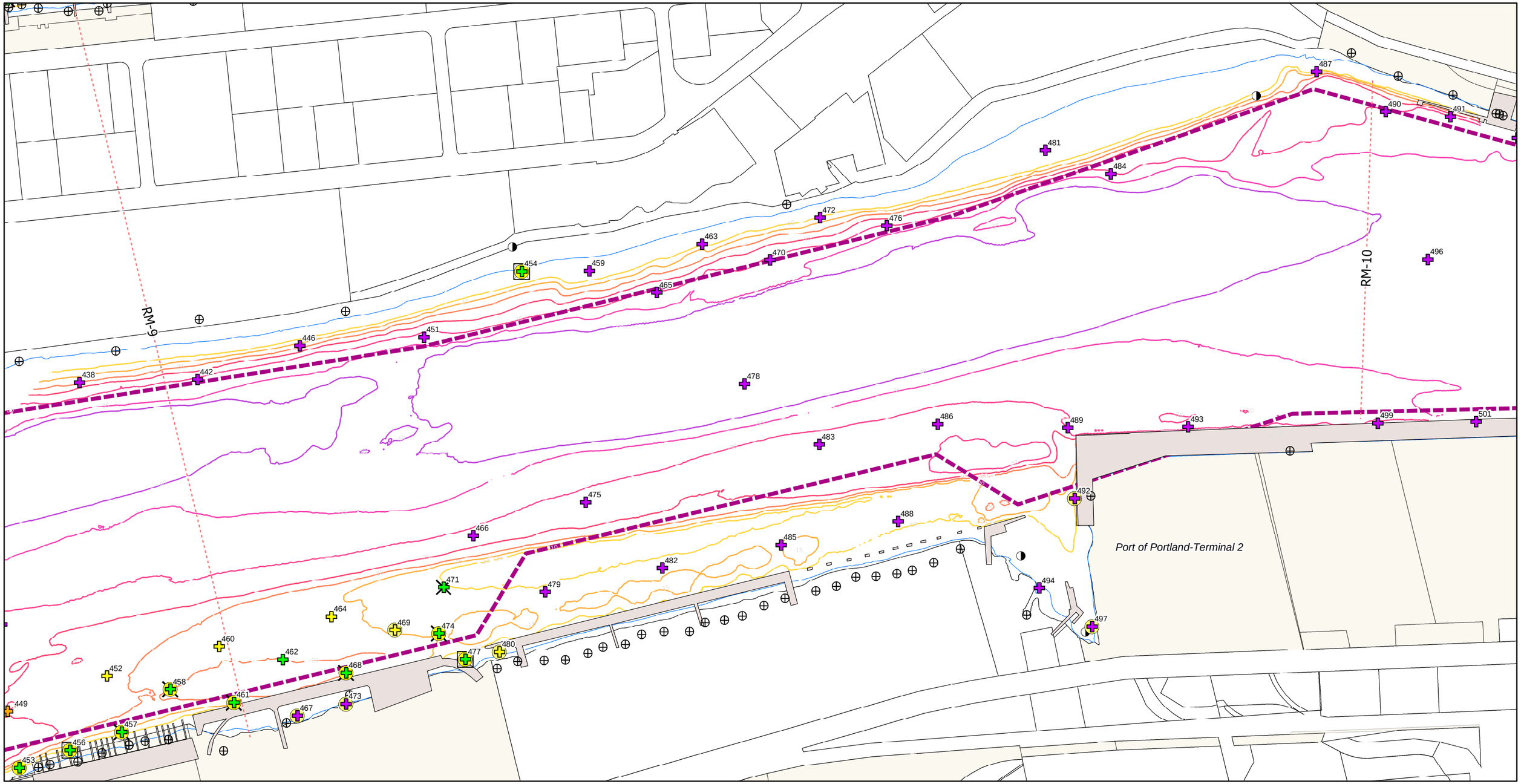

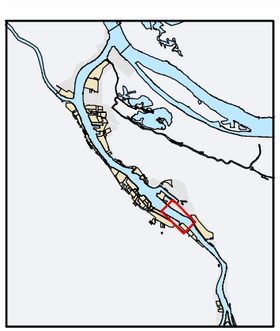

Coordinate System & Datum:
Oregon State Plane North, NAD83 International Feet

Aerial Photography: 4' Spencer Gross Inc.
2001 (from Striplin EA)

Data Sources: Striplin (Integral), Metro RLIS, EPA, NOAA
FSP Sample Locations: Integral 06/08/04 and NOAA CPRD
Sample Location Labels:
XX = New LWG ID
(XX) = Original EPA/DEQ/Trustee ID

Bathymetry: DEA 2003, from Striplin

Map: c:\gis\projects\portlandharbor\ph_base_060904.mxd
Plot Date: 06.09.2004 B.S. NOAA Coastal Protection & Restoration Division

LWG FSP Sediment Locations 06/03/04

- Round 2 Surface Sediment
- Round 2 Surface Sediment and Bioassay
- Round 2A Subsurface Sediment (14')
- Round 2A Subsurface Sediment (14') and Bioassay
- Round 2A Subsurface Sediment (20')
- Round 2A Subsurface Sediment (20') and Bioassay
- Round 2A Subsurface Sediment
- Round 2A Subsurface Sediment
- Round 2A Subsurface Sediment
- Round 2A Subsurface Sediment

- OLD LWG FSP Sediment Locations 040322
- Dock Structures
- COE Navigation Channel
- Bridges
- River Miles (RM)
- Portland City Outfalls
- Creek Outfalls
- Private Outfalls
- Source Taxlots
- Near-Shore (-20 ft.) Grid Cells
- Waterfront Taxlots

- T-4 Early Action Site Boundary
- McCormick and Baxter Cap Footprint
- -10 (-15 CRD)
- -15 (-20 CRD)
- -20 (-25CRD)
- -25 (-30 CRD)
- -30 (-35 CRD)
- -35 (-40 CRD)
- -40 (-45 CRD)
- -45 (-50 CRD)

0 250 500 Feet

0 75 150 Meters

Portland Harbor RI/FS Planned (FSP) Sediment and Bioassay Stations: Core Depths 06/03/2004

Union Pacific Railroad-Albina Yard

Goldendale Aluminum Co.

487 490 491 495 498 500 502 505 507 509 511 513 516

496 504 512

RM-10

RM-11

Fremont Bridge

499 501 503 506 508 510 514 515 517 518

Sulzer Bingham Pumps

Port of Portland-Terminal 1 North

Riverscape/Former 1 South

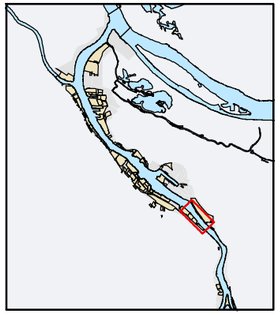

Coordinate System & Datum:
Oregon State Plane North, NAD83 International Feet

Aerial Photography: 4' Spencer Gross Inc.
2001 (from Striplin EA)

Data Sources: Striplin (Integral), Metro RLIS, EPA, NOAA
FSP Sample Locations: Integral 06/08/04 and NOAA CPRD
Sample Location Labels:
XX = New LWG ID
(XX) = Original EPA/DEQ/Trustee ID

Bathymetry: DEA 2003, from Striplin

Map: c:\gis\projects\portlandharbor\ph_base_060904.mxd
Plot Date: 06.09.2004 B.S. NOAA Coastal Protection & Restoration Division

LWG FSP Sediment Locations 06/03/04

- Round 2 Surface Sediment
- Round 2 Surface Sediment and Bioassay
- Round 2A Subsurface Sediment (14')
- Round 2A Subsurface Sediment (14') and Bioassay
- Round 2A Subsurface Sediment (20')
- Round 2A Subsurface Sediment (20') and Bioassay
- Round 2A Subsurface Sediment
- Round 2A Subsurface Sediment
- Round 2A Subsurface Sediment
- Round 2A Subsurface Sediment

- OLD LWG FSP Sediment Locations 040322
- Dock Structures
- COE Navigation Channel
- Bridges
- River Miles (RM)
- Portland City Outfalls
- Creek Outfalls
- Private Outfalls
- Source Taxlots
- Near-Shore (-20 ft.) Grid Cells
- Waterfront Taxlots

- T-4 Early Action Site Boundary
- McCormick and Baxter Cap Footprint
- -10 (-15 CRD)
- -15 (-20 CRD)
- -20 (-25CRD)
- -25 (-30 CRD)
- -30 (-35 CRD)
- -35 (-40 CRD)
- -40 (-45 CRD)
- -45 (-50 CRD)

0 250 500 Feet

0 75 150 Meters

Portland Harbor RI/FS Planned (FSP) Sediment and Bioassay Stations: Core Depths 06/03/2004