Oregon Steel Mills - Rivergate

Union Chemical Div. Of Union Oil Co

Time Oil-Northwest Terminal

RM-2

RM-3

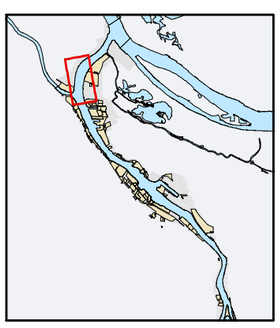

Coordinate System & Datum:
Oregon State Plane North, NAD83 International Feet

Aerial Photography: 4' Spencer Gross Inc.
2001 (from Striplin EA)

Data Sources: Striplin (Integral), Metro RLIS, EPA, NOAA
FSP Sample Locations: Integral 06/08/04 and NOAA CPRD
Sample Location Labels:
XX = New LWG ID
(XX) = Original EPA/DEQ/Trustee ID

Bathymetry: DEA 2003, from Striplin

Map: c:\gis\projects\portlandharbor\ph_base_060904.mxd
Plot Date: 06.09.2004 B.S. NOAA Coastal Protection & Restoration Division

LWG FSP Sediment Locations 06/03/04

- Round 2 Surface Sediment
- Round 2 Surface Sediment and Bioassay
- Round 2A Subsurface Sediment (14')
- Round 2A Subsurface Sediment (14') and Bioassay
- Round 2A Subsurface Sediment (20')
- Round 2A Subsurface Sediment (20') and Bioassay
- Round 2A Subsurface Sediment
- Round 2A Subsurface Sediment
- Round 2A Subsurface Sediment
- Round 2A Subsurface Sediment

- OLD LWG FSP Sediment Locations 040322
- Dock Structures
- COE Navigation Channel
- Bridges
- River Miles (RM)
- Portland City Outfalls
- Creek Outfalls
- Private Outfalls
- Source Taxlots
- Near-Shore (-20 ft.) Grid Cells
- Waterfront Taxlots

- T-4 Early Action Site Boundary
- McCormick and Baxter Cap Footprint
- -10 (-15 CRD)
- -15 (-20 CRD)
- -20 (-25CRD)
- -25 (-30 CRD)
- -30 (-35 CRD)
- -35 (-40 CRD)
- -40 (-45 CRD)
- -45 (-50 CRD)

0 250 500 Feet

0 75 150 Meters

Portland Harbor RI/FS Planned (FSP) Sediment and Bioassay Stations: Core Depths 06/03/2004

Northwest Pipe and Casing
Schnitzer Investment Corp.
Jefferson Smurfit
Schnitzer Steel
Portland Blast Media
Cal Bag Metals
Premier Edible Oils
Time Oil-Northwest Terminal
RM-3
RM-4
Georgia-Pacific - Linnton Fiber Terminal
Morse Brothers
Owens Corning - Linnton
Kinder Morgan Liquid Terminals
RK Storage & Warehousing

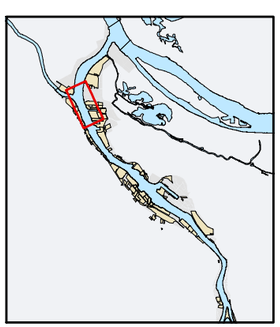

Coordinate System & Datum:
Oregon State Plane North, NAD83 International Feet

Aerial Photography: 4' Spencer Gross Inc.
2001 (from Striplin EA)

Data Sources: Striplin (Integral), Metro RLIS, EPA, NOAA
FSP Sample Locations: Integral 06/08/04 and NOAA CPRD
Sample Location Labels:
XX = New LWG ID
(XX) = Original EPA/DEQ/Trustee ID

Bathymetry: DEA 2003, from Striplin

Map: c:\gis\projects\portlandharbor\ph_base_060904.mxd
Plot Date: 06.09.2004 B.S. NOAA Coastal Protection & Restoration Division

LWG FSP Sediment Locations 06/03/04

- Round 2 Surface Sediment
- Round 2 Surface Sediment and Bioassay
- Round 2A Subsurface Sediment (14')
- Round 2A Subsurface Sediment (14') and Bioassay
- Round 2A Subsurface Sediment (20')
- Round 2A Subsurface Sediment (20') and Bioassay
- Round 2A Subsurface Sediment
- Round 2A Subsurface Sediment
- Round 2A Subsurface Sediment
- Round 2A Subsurface Sediment

- OLD LWG FSP Sediment Locations 040322
- Dock Structures
- COE Navigation Channel
- Bridges
- River Miles (RM)
- Portland City Outfalls
- Creek Outfalls
- Private Outfalls
- Source Taxlots
- Near-Shore (-20 ft.) Grid Cells
- Waterfront Taxlots

- T-4 Early Action Site Boundary
- McCormick and Baxter Cap Footprint
- -10 (-15 CRD)
- -15 (-20 CRD)
- -20 (-25CRD)
- -25 (-30 CRD)
- -30 (-35 CRD)
- -35 (-40 CRD)
- -40 (-45 CRD)
- -45 (-50 CRD)

0 250 500 Feet

0 75 150 Meters

Portland Harbor RI/FS Planned (FSP) Sediment and Bioassay Stations: Core Depths 06/03/2004

Portland Blast Media

Cal Bag Metals

Port of Portland-Terminal 4 Slip 3

RM-4

RM-5

Kinder Morgan Liquid Terminals

RK Storage & Warehousing

Babcock Land Co.

Columbia River Sand and Gravel

Linnton Plywood Association

ARCO Bulk Terminal

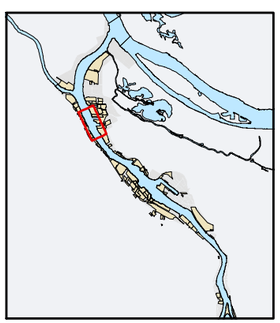

Coordinate System & Datum:
Oregon State Plane North, NAD83 International Feet

Aerial Photography: 4' Spencer Gross Inc.
2001 (from Striplin EA)

Data Sources: Striplin (Integral), Metro RLIS, EPA, NOAA
FSP Sample Locations: Integral 06/08/04 and NOAA CPRD
Sample Location Labels:
XX = New LWG ID
(XX) = Original EPA/DEQ/Trustee ID

Bathymetry: DEA 2003, from Striplin

Map: c:\gis\projects\portlandharbor\ph_base_060904.mxd
Plot Date: 06.09.2004 B.S. NOAA Coastal Protection & Restoration Division

LWG FSP Sediment Locations 06/03/04

- Round 2 Surface Sediment
- Round 2 Surface Sediment and Bioassay
- Round 2A Subsurface Sediment (14')
- Round 2A Subsurface Sediment (14') and Bioassay
- Round 2A Subsurface Sediment (20')
- Round 2A Subsurface Sediment (20') and Bioassay
- Round 2A Subsurface Sediment
- Round 2A Subsurface Sediment
- Round 2A Subsurface Sediment
- Round 2A Subsurface Sediment

- OLD LWG FSP Sediment Locations 040322
- Dock Structures
- COE Navigation Channel
- Bridges
- River Miles (RM)
- Portland City Outfalls
- Creek Outfalls
- Private Outfalls
- Source Taxlots
- Near-Shore (-20 ft.) Grid Cells
- Waterfront Taxlots

- T-4 Early Action Site Boundary
- McCormick and Baxter Cap Footprint
- -10 (-15 CRD)
- -15 (-20 CRD)
- -20 (-25CRD)
- -25 (-30 CRD)
- -30 (-35 CRD)
- -35 (-40 CRD)
- -40 (-45 CRD)
- -45 (-50 CRD)

0 250 500 Feet

0 75 150 Meters

Portland Harbor RI/FS Planned (FSP) Sediment and Bioassay Stations: Core Depths 06/03/2004

T4 Auto Storage Area

MarCom, Inc.

City of Portland BES Water Pollution Control Lab

St Johns Bridge

RM-5

RM-6

ARCO Bulk Terminal

Mobil Oil Terminal

ST Services/Shore Terminal

Foss Maritime / Brix Maritime

Transloader Intl. Co.

General Construction

Hendren Tow Boats

Marine Finance Corporation

U.S. ACOE- Portland Moorings

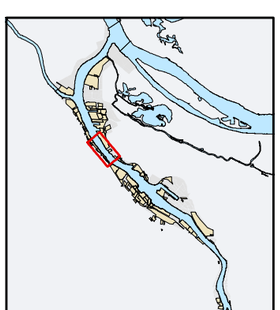

Coordinate System & Datum:
Oregon State Plane North, NAD83 International Feet

Aerial Photography: 4' Spencer Gross Inc.
2001 (from Striplin EA)

Data Sources: Striplin (Integral), Metro RLIS, EPA, NOAA
FSP Sample Locations: Integral 06/08/04 and NOAA CPRD
Sample Location Labels:
XX = New LWG ID
(XX) = Original EPA/DEQ/Trustee ID

Bathymetry: DEA 2003, from Striplin

Map: c:\gis\projects\portlandharbor\ph_base_060904.mxd
Plot Date: 06.09.2004 B.S. NOAA Coastal Protection & Restoration Division

LWG FSP Sediment Locations 06/03/04

- Round 2 Surface Sediment
- Round 2 Surface Sediment and Bioassay
- Round 2A Subsurface Sediment (14')
- Round 2A Subsurface Sediment (14') and Bioassay
- Round 2A Subsurface Sediment (20')
- Round 2A Subsurface Sediment (20') and Bioassay
- Round 2A Subsurface Sediment
- Round 2A Subsurface Sediment
- Round 2A Subsurface Sediment
- Round 2A Subsurface Sediment

- OLD LWG FSP Sediment Locations 040322
- Dock Structures
- COE Navigation Channel
- Bridges
- River Miles (RM)
- Portland City Outfalls
- Creek Outfalls
- Private Outfalls
- Source Taxlots
- Near-Shore (-20 ft.) Grid Cells
- Waterfront Taxlots

- T-4 Early Action Site Boundary
- McCormick and Baxter Cap Footprint
- -10 (-15 CRD)
- -15 (-20 CRD)
- -20 (-25CRD)
- -25 (-30 CRD)
- -30 (-35 CRD)
- -35 (-40 CRD)
- -40 (-45 CRD)
- -45 (-50 CRD)

0 250 500 Feet

0 75 150 Meters

Portland Harbor RI/FS Planned (FSP) Sediment and Bioassay Stations: Core Depths 06/03/2004